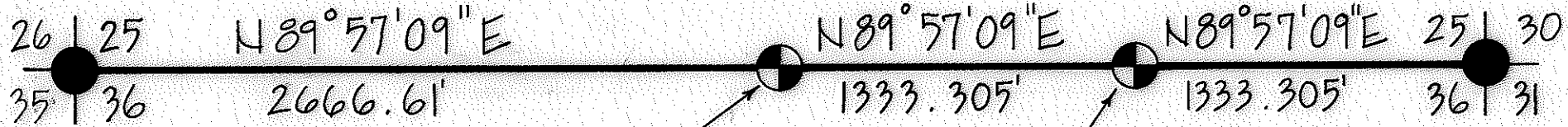


T. 36S., R. 3E. GOVT. RECORD
WEST - 5273.40' (79.90 CH) REMEASURE 5333.22'



FOUND STD. BLM MONUMENT
REFERENCES:

- 24" D. FIR N59° 34' W 20.80'
- 16" S. PINE N35° 13' E 51.85'
- 6" D. FIR S56° 31' E 39.00'
- 18" D. FIR S15° 01' W 45.91'

SET MONUMENT
MARKED: T. 36S. R. 3E

1/4 $\frac{25}{36}$
1979
LS1071

REFERENCES:

- 12" W. FIR S69° 46' W 21.70'
- 16" D. FIR N26° 43' W 29.42'

SET MONUMENT
MARKED: T. 36S R. 3E

E 1/16 $\frac{25}{36}$
1979
LS1071

REFERENCES:

- 21" D. FIR S61° 12' W 25.55'
- 20" P. PINE N67° 36' W 50.40'

FOUND STD BLM MONUMENT
REFERENCES:

- 49" S. PINE S21° 31' W 205.43'
- 24" D. FIR N80° 26' W 79.00'
- 34" Y. PINE N48° 20' W 107.66'
- 46" W. FIR N72° 36' E 85.17'
- 24" Y. PINE S89° 14' E 68.00'


MAP OF SURVEY
LOCATED IN
SEC. 36 T. 36S., R. 3E., W.M.
JACKSON CO. OREGON
FOR

ROGUE RIVER NAT. FOREST
JULY 30, 1979

BASIS OF BEARING - SOLAR OBSERVATION

SCALE 1" = 600' SCALE IN FEET

- FOUND STANDARD B.L.M. MONUMENT
- ⊕ SET 2 1/2" DIA x 30" LG. IRON PIPE WITH 2 1/2" DIA. BRASS CAPP



U.S. DEPARTMENT OF AGRICULTURE
FOREST SERVICE

REGION 6	ROGUE RIVER NAT. FOREST
SURVEYED BY <u>DAVIDSON</u>	DATE <u>7-79</u>
REVIEWED BY <u>[Signature]</u>	DATE <u>2/29/79</u>
APPROVED BY <u>[Signature]</u>	DATE <u>8/30/79</u>

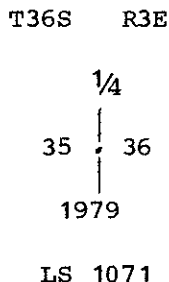
From which the following references:

A 12 inch diameter W. fir bears S 69° 46' W 21.70 feet distance.
Scribed 1/4 S36 LS 1071 Bt.

A 16 inch diameter D. fir bears N 26° 43' W 29.42 feet distance.
Scribed 1/4 S25 LS 1071 Bt.

One quarter corner common to Sections 35 and 36, Township 36 South, Range 3 East.

At the corner point I set a 2 1/2 inch diameter galvanized iron pipe with 2 1/2 inch diameter brass cap marked:



From which the following references:


A 13 inch diameter D. fir bears N 50° 35' W 18.50 feet distance.
Scribed 1/4 S35 LS 1071 BT.

A 9 inch diameter D. fir bears N 22° 34' E 26.10 feet distance.
Scribed 1/4 S 36 LS 1071 BT.

This survey performed using a Wild T-16 Theodolite and Hewlett-Packard 3805 electronic distance meter.

HAROLD L. CENTER
Registered Professional Land Surveyor
Oregon Certificate No. 1071

REGISTERED
PROFESSIONAL
LAND SURVEYOR



OREGON
HAROLD L. CENTER
JULY 30, 1978
No. 1071

JACKSON COUNTY
RECEIVED
SEP 5 1979
SURVEYOR

From which the following references:

- A 20 inch diameter W. fir bears S 40° 00' E 33.50 feet distance.
- A 12 inch diameter D. fir bears S 11° 00' E 90.40 feet distance.
- A 16 inch diameter D. fir bears S 44° 00' W 25.70 feet distance.
- A 30 inch diameter D. fir bears S 56° 00' W 28.80 feet distance.
- A 40 inch diameter fir stump bears N 28° 00' W 42.20 feet distance.
- A snag undeterminate size bears N 09° 00' W 26.40 feet distance.
- A 40 inch diameter fir bears N 35° 00' E 37.60 feet distance.

CORNERS ESTABLISHED THIS SURVEY

East one sixteenth corner common to Sections 25 and 36, Township 36 South, Range 3 East.

At the corner point I set a 2½ inch diameter galvanized iron pipe with a 2½ inch diameter brass cap marked:

T36S R3E
E 1/16 — $\frac{25}{36}$ —
1979
LS 1071

From which the following references:

- A 21 inch diameter D. fir bears S 61° 12' W 25.55 feet distance.
Scribed E 1/16 S 36 LS 1071 BT.
- A 20 inch diameter ponderosa pine bears N 67° 36' W 50.40 feet distance.
Scribed E 1/16 S25 LS 1071 BT.

One quarter corner common to Sections 25 and 36, Township 36 South, Range 3 East.

At the corner point I set a 2½ inch diameter galvanized iron pipe with a 2½ inch diameter brass cap marked:

T36S R3E
 $\frac{1}{4}$ — $\frac{25}{36}$ —
1979
LS 1071

A 34 inch diameter Y. pine bears N 48° 20' W 107.66 feet distance.

A 46 inch diameter W. fir bears N 72° 36' E 85.17 feet distance.

A 24 inch diameter Y. pine bears S 89° 14' E 68.00 feet distance.

Section corner common to Sections 25, 26, 35 and 36, Township 36 South, Range 3 East.

At the corner point I found a standard BLM monument marked:

U.S. Dept. of Interior
Unlawful to disturb

T36S R3E

26	25
35	36

1962

Cadastral Survey
Bureau of Land Management

From which the following references:

A 24 inch diameter D. fir bears N 59° 34' W 20.80 feet distance.

A 16 inch diameter sugar pine bears N 35° 13' E 51.85 feet distance.

A 6 inch diameter D. fir bears S 56° 37' E 39.00 feet distance.

A 18 inch diameter fir bears S 15° 01' W 45.91 feet distance.

Section corner common to Sections 35 and 36, Township 36 South, Range 3 East, and Sections 1 and 2, Township 37 South, Range 3 East.

At the corner point I found a standard BLM monument marked:

U.S. Dept. of Interior
Unlawful to disturb

T36S R3E

S35	S36
S2	S1

T37S

1961

Cadastral Survey
Bureau of Land Management

SURVEY NARRATIVE TO COMPLY WITH
PARAGRAPH 209.250 OREGON REVISED STATUTES

SURVEY FOR: Rogue River National Forest
P. O. Box 520
Medford, Oregon 97501

LOCATION: North and West lines Section 36, Township 36 South,
Range 3 East, Willamette Meridian, Jackson County,
Oregon.

BASIS OF BEARING: Solar Observation

PURPOSE: To reestablish corners and mark and post property
lines separating National Forest and private lands.

PROCEDURE: Two separate closed traverses were ran tying
controlling corners along the North and West lines
of Section 36. From this data corner positions
were computed and extensive searches were made for
evidence of the original corners without success.
As I was unable to locate evidence of the original
corners I reestablished monuments as shown on the
attached map of survey.

Corners accepted for control:

The section corner common to Sections 25 and 36, Township 36 South, Range 3
East, and Sections 30 and 31, Township 36 South, Range 4 East.

At the corner point I found a standard BLM monument marked:

U.S. Dept. of Interior
Unlawful to disturb

T36S

R3E R4E

S25		S30
<hr/>		
S36		S31

1966

Cadastral Survey
Bureau of Land Management

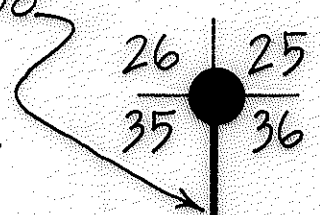
From which the following references:

A 49 inch diameter sugar pine bears S 21° 31' W 205.43 feet distance.

A 24 inch diameter Douglas-fir bears N 80° 26' W 79.00 feet distance.

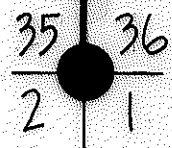
GOVT. RECORD
NORTH 5280.00 (80.0 chs) REMEASURE 5290.88'

FOUND STD. BLM MONUMENT
REFERENCES: AS DESCRIBED ON SHEET NO ONE.



N 00° 08' 54" W
2645.44'

N 00° 08' 54" W
2645.44'



SET MONUMENT
MARKED: T 36 SR 3E
1/4
35 | 36
1979
LS1071

REFERENCES:
13" D. FIR N 50° 35' W 18.5'
9" D. FIR N 22° 34' E 26.1'

JULY 30, 1979
SCALE 1" = 600'
0 600 1200
SCALE IN FEET

FOUND STD. BLM MONUMENT
REFERENCES:
20" W. FIR S 40° E 33.5'
12" D. FIR S 11° E 90.4'
16" D. FIR S 44° W 25.7'
30" D. FIR S 56° W 28.8'
40" FIR (STUMP) N 28° W 42.2'
8" W. FIR (SNAG) N 09° W 26.4'
40" FIR N 35° E 37.6'

REGISTERED
PROFESSIONAL
LAND SURVEYOR

Davidson
NAROLD L. CENTER
MAY 22 1978
LS 1071

JACKSON COUNTY
RECEIVED
SEP 5 1979
SURVEYOR

U.S. DEPARTMENT OF AGRICULTURE
FOREST SERVICE
REGION 6 ROGUE RIVER NAT. FOREST
SURVEYED BY DAVIDSON DATE 7/79
REVIEWED BY [Signature] DATE 8/29/79
APPROVED BY [Signature] DATE 8/30/79