


15 14
22 23

SURVEY FOR: BURCH, DELL & VIRGINIA	
LOCATION: <i>SW 1/4 SEC. 14, T.36 S., R. 4 W. W.M.</i> JACKSON COUNTY, OREGON.	
DATE: <i>AUG. 28, 1979</i>	REGISTERED PROFESSIONAL LAND SURVEYOR
SCALE: <i>1" = 100'</i>	
● <i>5/8" STEEL PIN FOUND</i>	<i>Darrel W. Edwards</i> OREGON JULY 8, 1959 DARREL W. EDWARDS 741
○ <i>5/8" STEEL PIN SET</i>	
() <i>RECORD MEASUREMENT</i>	



SURVEY NARRATIVE TO COMPLY WITH PARAGRAPH 209.250, OREGON REVISED STATUTES.

SURVEY FOR: Dell G. Burch
946 Wards Cr. Road
Rogue River, Or. 97537

LOCATION: SW 1/4 Sec. 14, T. 36 S., R. 4 W.W.M., Jackson County, Oregon.

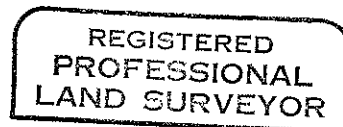

PURPOSE: To locate and monument property boundaries as per deed record.

PROCEDURE: Found 5/8" steel pins as set in R.S. 4608-A as shown on accompanying map. However, after setting NE corner at record bearing and distance, I obtained an excellent closure on the front two acres. Therefore I extended the Easterly line to discover the two Easterly pins out of position as shown on accompanying plat. I set the SW corner as shown.

BASIS OF BEARINGS: R.S. 4608-A

DATE COMPLETED: August 28, 1979

Darrel W. Edwards
109 W. Main St.
Rogue River, Or. 97537



Darrel W. Edwards

