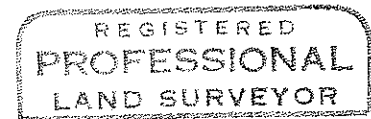

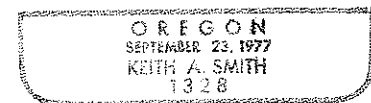


Map of Survey  
 Located in SW 1/4 of S 23 T 37 S R 2 W WM  
 Jackson County, Ore. for Joe E. Brooks

Scale 1" = 100' July 1979  
 Basis of Bearings from RS 1220  
 o Set 5/8" x 24" Iron Rod Rebar  
 Survey Located in S 23 T 37 S  
 R 2 W WM Jackson Co. Ore  
 S W 1/4 S 23 DLC 73



*Keith A. Smith*



SURVEY NO. 7946

SURVEY NARRATIVE TO COMPLY WITH O.R.S. 209.250

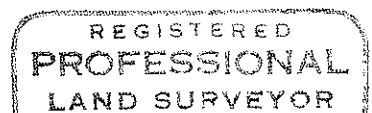
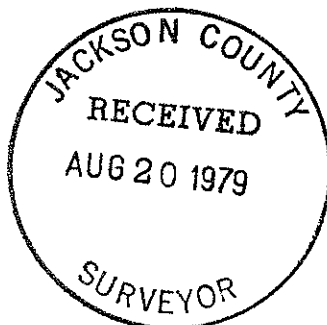
DATE: July 1979

LOCATION: S W  $\frac{1}{4}$  S 23 T 37 S R 2 W W.M. DLC 73 Jackson  
County, Or

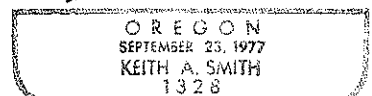
PROCEDURE: Found  $\frac{5}{8}$  inch iron rod locating the NW  
corner of Lot 1, Blk 5 Weldon Subdivision &  
 $\frac{5}{8}$  inch iron rod set by G. W. Plumb as  
shown on R. S. 5200. Using the above points  
as control, set the four lot corners as shown  
on the attached survey.

BASIS OF BEARING: R.S. 1220

SURVEYORS NAME & ADDRESS: Keith A. Smith  
Kas & Associates  
1609 S. Whitman  
Medford, Or 97501



*Keith A. Smith*



37 2W 23