


BASIS OF BEARINGS: R.S. NO. 1961



SURVEY FOR: TOM BURGESS	
LOCATION: SW 1/4 SEC. 2, T.37 S., R.4 W.W.M. JACKSON COUNTY, OREGON.	
DATE: JULY 27, 1979	REGISTERED PROFESSIONAL LAND SURVEYOR <i>Darrel W. Edwards</i> OREGON JULY 3, 1953 DARREL W. EDWARDS 741
SCALE: 1" = 200'	
● MONUMENTS FOUND 3/4" IRON PIPES	
○ 5/8" STEEL PIN SET	
() RECORD MEASUREMENT	

T.37 S., R.4 W., SEC. 2 TL 2100

SURVEY NO. 7922

SURVEY NARRATIVE TO COMPLY WITH PARAGRAPH 209.250, OREGON REVISED STATUTES.

SURVEY FOR: Tom Burgess
P. O. Box 731
Rogue River, Ore. 97537

LOCATION: Lot 2, Block 1, Foots Creek Acres; a subdivision in Section 2, Township 37 South, Range 4 West of the Willamette Meridian in Jackson County, Oregon.




PURPOSE: To find or reset property corners of said Lot 2.

PROCEDURE: Found the initial point of subd. and also the South 1/4 Corner to Section 3. Found monuments along the East Right of Way Line of Said Foots Creek Road and found the record angle to be good. Used original monuments in Subd. to set 5/8 inch steel pins as shown on the accompanying plat.

BASIS OF BEARINGS: R.S. NO. 1961

Date Completed: July 27, 1979

Darrel W. Edwards
5721 Rogue River Hwy.
Gold Hill, Or. 97525
Ph. 582-3110



T37, RAW, Sec 2 (TL 2100)