


- SET 5/8" x 24" REINF. PIN
  - MONUMENT FOUND
- BASIS OF BEARINGS:  
DEED RECORD FOR NORTH LINE DLC No. 40.

MAP OF SURVEY  
LOCATED IN  
SW 1/4, SEC. 18, T37S, R1W, WM  
JACKSON COUNTY, OREGON  
FOR  
**T'MORROW FOR THE ELDERLY**  
BY  
MARQUSS & ASSOCIATES, INC.  
MEDFORD, OREGON  
ROBERT JOSEPH MILTS, REG. L.S.  
JUNE 18, 1979



REGISTERED  
PROFESSIONAL  
LAND SURVEYOR

*Robert Joseph Milts*

OREGON  
SEPTEMBER 23, 1977  
ROBERT JOSEPH MILTS  
No. 1270

SURVEY NO. 7908

SURVEY NARRATIVE TO COMPLY WITH PARAGRAPH 209.250  
OREGON REVISED STATUTES

SURVEY FOR: T'Morrow for the Elderly  
509 N. Barneburg Rd.  
Medford, Oregon 97501

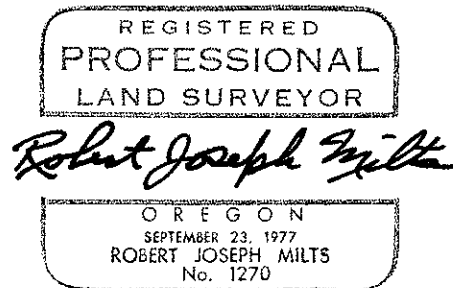

LOCATION: Tract located in the John S. Miller Donation Land Claim No. 40,  
S. W. 1/4 of Section 18, Township 37 South, Range 1 West,  
Willamette Meridian, City of Medford, Jackson County, Oregon

PURPOSE: To monument the tract described in O. R. 79-00250, which is Tax  
Lot 2307 of Assessor's Map No. 37-1W-18C

PROCEDURE: Established the north line of Donation Land Claim No. 40 using  
found monuments shown on recorded Survey Nos. 1191, 3646, and  
3861. Established the centerline of Morrow Rd. using found  
monuments shown on recorded Survey Nos. 5521 and 6125. The axle  
described in Deed Volume 217, Page 131, was found and the  
record distance of 503.6 feet was measured to establish the  
westerly boundary of the parcel being surveyed.

June 18, 1979

Robert Joseph Milts, L.S.  
Marquess & Associates, Inc.  
Medford, Oregon



T 37. 1W. 18C. (TL2300)