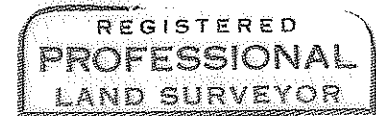
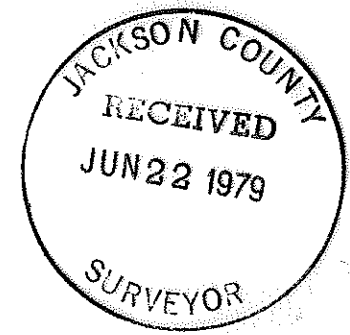


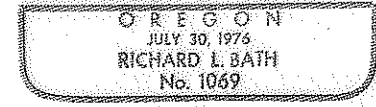
MAP OF SURVEY

LOCATED IN  
 S.W. 1/4 of Sec 13 & N.W. 1/4 of Sec. 24  
 T36S, R2W, W.M.  
 JACKSON COUNTY, OREGON  
 FOR

**BALTEAU STANDARD, INC.**  
 HOFFBUHR SURVEYING, INC. MEDFORD, OREGON  
 BY: RICHARD L. BATH RPLS NO. 1069  
 SCALE: 1" = 400' JUNE 21, 1979  
 BASIS OF BEARING: R/S NO. 3714  
 O-SET 5/8" x 24" IRON PIN  
 ●-FD 5/8" IRON PIN  
 (68-069)



*Richard L. Bath*



SURVEY NO. 17878

SURVEY NARRATIVE TO COMPLY WITH PARAGRAPH 209.250  
OREGON REVISED STATUTES

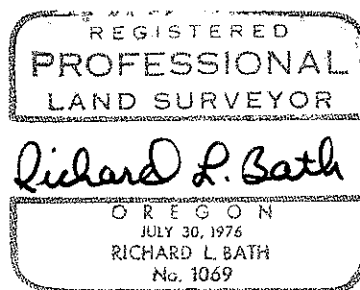
SURVEY FOR: Balteau Standard, Inc.  
8001 Table Rock Road  
Medford, Oregon 97501

LOCATION: Southwest one-quarter (1/4) of Section 13 and  
Northwest one-quarter (1/4) of Section 24,  
Township 36 South, Range 2 West, Willamette  
Meridian, Jackson County, Oregon

PURPOSE: To survey, monument, and describe the parcel as  
shown on attached map per client's request

PROCEDURE: Utilized control established per Recorded Survey  
No. 3714 and set monuments for the partitioned parcel as shown.  
See County Planning File: 79-84-MP.  
Basis of bearing--Recorded Survey No. 3714

June 22, 1979



Richard L. Bath  
Hoffbuhr Surveying, Inc.