


(1) AFFIDAVIT OF AMENDMENT Ref. Sur. No. 9861 by R.L. Bath 2/2/84

MAP OF SURVEY
 LOCATED IN
 S.E. 1/4 of Sec. 15, T34 S, R1 W, W.M.
 JACKSON COUNTY, OREGON
 FOR
ROBERT CLEVELAND

HOFFBUHR SURVEYING, INC. MEDFORD, OREGON
 SCALE: 1" = 100' MAY 30, 1979
 BASIS OF BEARING SURV. No. 2530
 ● = SET 5/8" x 24" IRON PIN
 ✕ = SET 5/8" x 30" IRON PIN
 ○ = FOUND MONUMENT AS NOTED



S.E. 1/16, FALLS 1.3' So. and ± 17' WEST OF FENCE CORNER.

FD. 3/4" PIPE, EXPOSED 14" N 70° 00' E 7.56'

SURVEY NO. 7858

SURVEY NARRATIVE TO COMPLY WITH PARAGRAPH 209.250
OREGON REVISED STATUTES

SURVEY FOR: Robert Cleveland
22266 Highway 62
Shady Cove, Oregon 97539

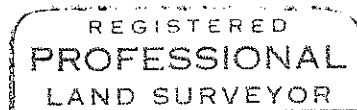

LOCATION: Section 15, Township 34 South, Range 1 West,
Willamette Meridian, Jackson County, Oregon

PURPOSE: To locate the Northwest one-quarter (1/4) of the
Southeast one-quarter (1/4) of Section 15 and the
parcels which have been created therein and de-
scribed according to Instrument No. 70-05749 and
No. 67-08516 of the Official Records of Jackson
County, Oregon

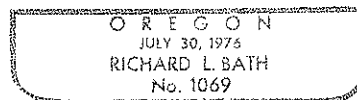
PROCEDURE: Using a 1 second theodolite and electronic distance
meter, the four exterior quarter corners and the Southeast corner
of Section 15 were tied down by random traverse. The location of
the center quarter and sixteenth corners were then determined and
established as shown on the attached map. The exterior boundaries
of the 5 tax lots shown were monumented according to their legal
descriptions.

No pipe monuments were found as described in the legal descrip-
tion of Tax Lot 600. One-half inch pins of unknown origin were
found in the vicinity of Tax Lot 500, as shown on the map.

May 16, 1979



Richard L. Bath



Richard L. Bath
Hoffbuhr Surveying, Inc.