

MAP OF SURVEY
 LOCATED IN
 S.E. 1/4 of Sec. 33, T 34 S, R 1 W, W.M.
 JACKSON COUNTY, OREGON
 FOR

HANS RINDERKNECHT

HOFFBUHR SURVEYING, INC. MEDFORD, OREGON
 BY: RICHARD L. BATH R.P.L.S. NO. 1069
 SCALE: 1" = 200' MAY 28, 1979
 BASIS OF BEARING R/S NO. 6795

○ = SET 5/8" x 24" IRON ROD
 ● = FD. 5/8" IRON ROD

REGISTERED
 PROFESSIONAL
 LAND SURVEYOR

Richard L. Bath

OREGON
 JULY 30, 1976
 RICHARD L. BATH
 No. 1069

JACKSON COUNTY
 RECEIVED
 JUN 8 1979
 SURVEYOR

1/4 SECTION CORNER
 FD 1" GALV. IRON PIPE
 PER R/S NO. 4120 & NO. 6795

1/4 SECTION CORNER
 FD 1" IRON PIPE PER
 COUNTY RE-ESTAB 1934

FD. MON. SPIKE W/PUNCH
 STA. 146+22.33
 028' WEST OF SEC. LINE

SECTION CORNER
 FD BRASS DISC PER
 COUNTY RE-ESTAB 1966
 LOCATION VERIFIED BY
 TIEING INTO 7 BEARING
 TREES

SURVEY NO. 7857

SURVEY NARRATIVE TO COMPLY WITH PARAGRAPH 209.250
OREGON REVISED STATUTES

SURVEY FOR: Hans Rinderknecht
510 Chateau Drive
White City, Oregon 97501

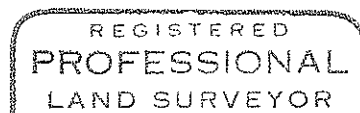

LOCATION: Southeast one-quarter (1/4) of Section 33,
Township 34 South, Range 1 West, Willamette
Meridian, Jackson County, Oregon

PURPOSE: To survey, monument, and redescribe tracts as
shown on attached map per client's request

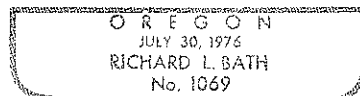
PROCEDURE: The protraction and subdivision of the Southeast
one-quarter (1/4) of Section 33 was accomplished using existing monu-
ments and previous control established by this office for Recorded
Survey No. 4120. Monuments were set at various property corners
per client's request. Existing record descriptions were used to
locate these property corners with two property lines being changed
in the field to conform with topographic features of the property.
This change caused four record descriptions to be redescribed to
conform with this survey.

Basis of bearing--Recorded Survey No. 6795

May 30, 1979



Richard L. Bath



Richard L. Bath
Hoffbuhr Surveying, Inc.