

MAP OF SURVEY
 LOCATED IN
 N.E. 1/4 of Sec. 18, T38 S, R1W, W.M.
 JACKSON COUNTY, OREGON
 FOR
GILBERT J. RENO
 HOFFBUHR SURVEYING INC. MEDFORD, OREGON
 SCALE 1" = 100
 BASIS OF BEARING
 MAY 21, 1979
 R/S No. 5679

○ = SET 5/8" x 24" IRON PIN
 ● = FOUND 5/8" IRON PIN

(RE: 74 - 024)

REGISTERED
PROFESSIONAL
 LAND SURVEYOR

Richard L. Bath

OREGON
 JULY 30, 1976
 RICHARD L. BATH
 No. 1069

SURVEY NO. 7856

SURVEY NARRATIVE TO COMPLY WITH PARAGRAPH 209.250
OREGON REVISED STATUTES

SURVEY FOR: Gilbert J. Reno
206 Terrace
Ashland, Oregon 97520

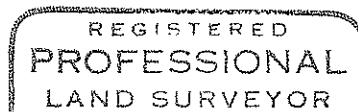

LOCATION: Northeast one-quarter (1/4) of Section 18,
Township 38 South, Range 1 West, Willamette
Meridian, Jackson County, Oregon

PURPOSE: To survey, monument, and describe the tract as
shown on attached map per client's request

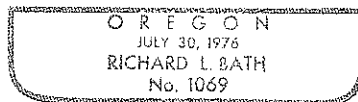
PROCEDURE: Using control established by this office for
Recorded Survey No. 5679, set boundary monuments as shown with the
location of the West line being determined by the client in the
field.

Basis of bearing--Recorded Survey No. 5679

June 4, 1979



Richard L. Bath



Richard L. Bath
Hoffbuhr Surveying, Inc.