


Basis of bearings: See survey by Leland P. Lovejoy  
Aug. 31, 1956



SURVEY FOR: ADAMS & BUNN	
LOCATION: PORTION OF OAK GROVE TRACT LOCATED IN SECTIONS 8 & 9, T.38 S., R.1W.W.M., JACKSON COUNTY, ORE.	
DATE: MAY 10, 1979	REGISTERED PROFESSIONAL LAND SURVEYOR
SCALE: 1"=200'	<i>Darrel W. Edwards</i>
● MONUMENTS FOUND	OREGON JULY 8, 1956
○ 5/8" STEEL PINS SET	DARREL W. EDWARDS
( ) RECORD MEASUREMENT	743

SURVEY NO. 7829

SURVEY NARRATIVE TO COMPLY WITH PARAGRAPH 209.250,  
OREGON REVISED STATUTES.

SURVEY FOR: Gregg Adams & Dan Bunn  
2120 Oakwood Dr.  
Medford, Oregon

PURPOSE: To establish and monument property bound-  
aries as shown on the accompanying plat.

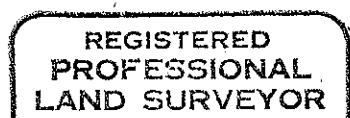
LOCATION: Portion of Oak Grove Tract located in  
Sections 8 and 9, T. 38 South, R. 1 W.W.M.  
in Jackson County, Oregon

PROCEDURE: Found Brass Cap marking the Southerly SE  
Corner D.L.C. No. 41 and monuments on the  
Claim line set in survey by Leland P. Lovejoy  
Aug. 31, 1956. Found monuments along North  
line of subject property marking a bound-  
ary line agreement described in Instrument  
No. 77-07850, Official Records of Jackson  
County, Oregon. Right of way line as estab-  
lished by Oregon State Highway surveys. Es-  
tablished Southern Pacific Railroad right  
of way by measuring 30 feet at right angles  
from center line of existing tracks. Cen-  
ter line of 50 foot roadway located per  
official plat of the Oak Grove Tract,  
Jackson County, Oregon. Other boundaries  
established per deed records. Monuments  
set as shown on accompanying plat.


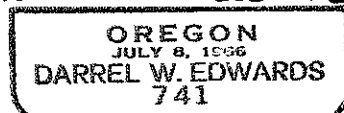
BASIS OF BEARINGS: Survey by Leland P. Lovejoy  
dated Aug. 31, 1956.

DATE COMPLETED: May 10, 1979.

Darrel W. Edwards  
5721 Rogue River Hwy.  
Gold Hill, Or.  
582-3110



*Darrel W. Edwards*



TL 1300 38 IW 98

TL 100 38 IW 90