


SECTION CORNER
FD. B.L.M. BRASS CAP
AND BEARING TREES

W 1/16 CORNER
SET 5/8" x 30" IRON PIN

1/64 CORNER
FD. 5/8" IRON PIN



MAP OF SURVEY

LOCATED IN

T34S, R2W, WM.

JACKSON COUNTY, OREGON

FOR

LEWIS LATHROP

HOFFBUHR SURVEYING, INC. MEDFORD, OREGON

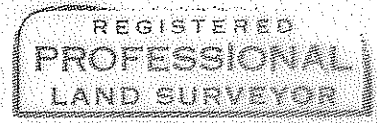

SCALE 1"=200'

MAY 6, 1979


BASIS OF BEARING

R/S NO. 7321

78-036



Richard L. Bath



SURVEY NO. 7815

SURVEY NARRATIVE TO COMPLY WITH PARAGRAPH 209.250
OREGON REVISED STATUTES

SURVEY FOR: Lewis Lathrop
630-1/2 South Fourth
Central Point, Oregon 97502

LOCATION: Section 9, Township 34 South, Range 2 West,
Willamette Meridian, Jackson County, Oregon

PURPOSE: To establish the West one-sixteenth (1/16) corner
between Sections 9 and 16

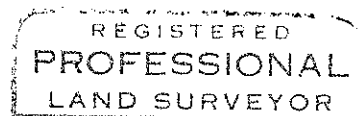

PROCEDURE: From control established by this office during the
course of performing Survey No. 7321, the West one-sixteenth (1/16)
corner was set on the section line and at the distances shown on
the attached map. Old tree blazes are evident along the section
line, and an apparent line tree with a healed blaze on the North
and South faces, indicating a North-South line, stands 5 feet East
and 24 feet South of the West one-sixteenth (1/16) corner.

The following trees were double blazed and referenced to the
one-sixteenth (1/16) corner:

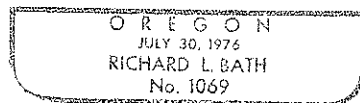
12 inch diameter fir bears North 48° 30' West to the
center of tree, 12.37 feet to nail and shiner on the
Southwest face, 1 foot above ground.

14 inch diameter fir bears North 76° 30' East to the
center of tree, 8.53 feet to nail and shiner on the
Northwest face, 1 foot above the ground.

May 3, 1979



Richard L. Bath



Richard L. Bath
Hoffbuhr Surveying, Inc.