

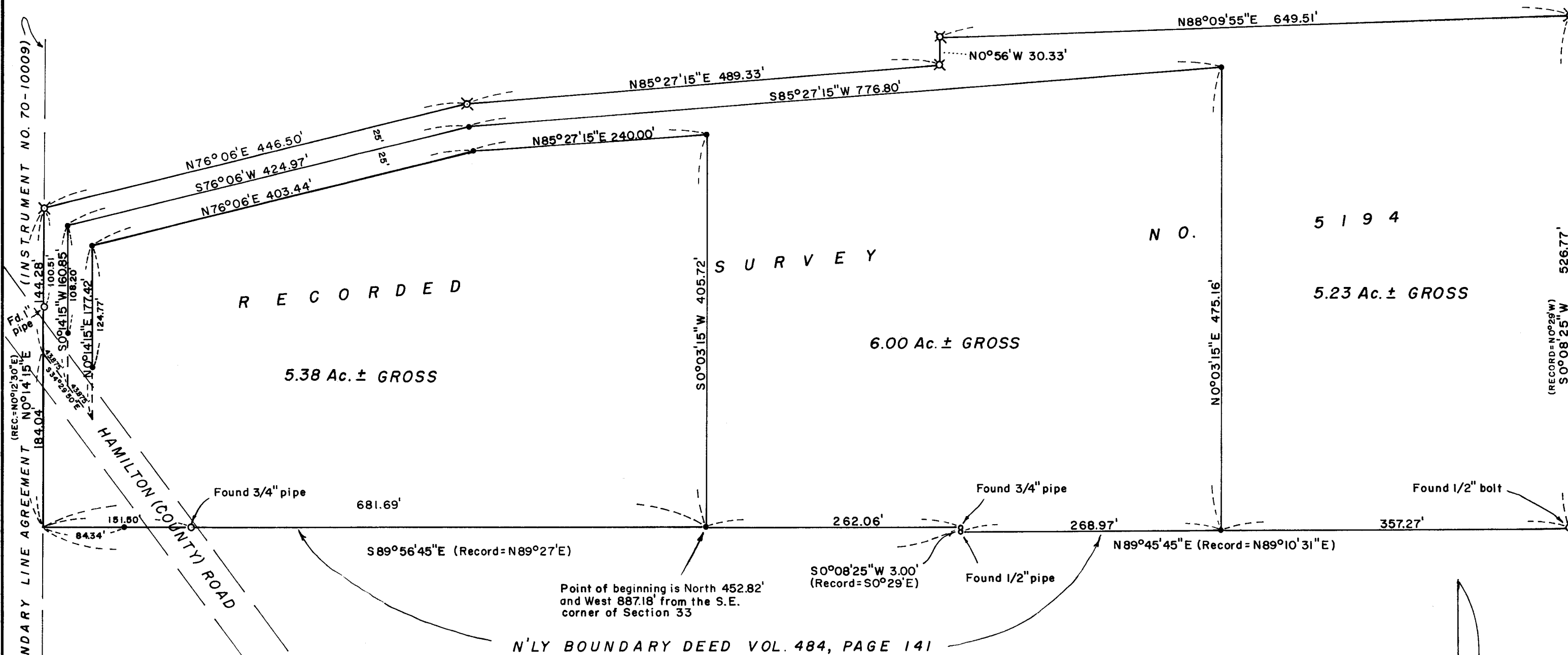
7780

SURVEY FOR: DUDLEY P. SMITH

LOCATED IN THE S.E. 1/4 OF SECTION 33, T.38S., R.3W., W.M.

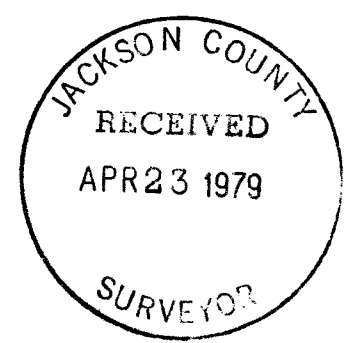
BY: BOYDEN SURVEYING

SURVEY COMMENCED MARCH, 1978; COMPLETED APRIL 19, 1979




BASIS OF BEARINGS:
RECORDED SURVEY NO. 5194

- ✕ Found 3/4" pin
- Set 3/4" X 24" iron pin flush



Erwin C. Kaiser



Survey No. 7780



SURVEY NARRATIVE TO COMPLY WITH O.R.S. 209.250

FOR: Dudley P. Smith
539 Applegate Road
Jacksonville, Oregon

PURPOSE: To monument three parcels within the Smith ownership
(tract described in Instrument No. 74-14733 O.R.)
located in Section 33, T38SR3W.

PROCEDURE: From monuments found or set on Recorded Survey No.
5194, monumented the three desired parcels as shown
on the annexed map.

April 19, 1979



Gary D. Kaiser

