

7705

CERTIFIED RECORD OF LAND CORNER MONUMENTATION

7705

History of original corner establishment:

Corner: E 1/4 Cor. Sec. 24

Twp. 39S R. 3E

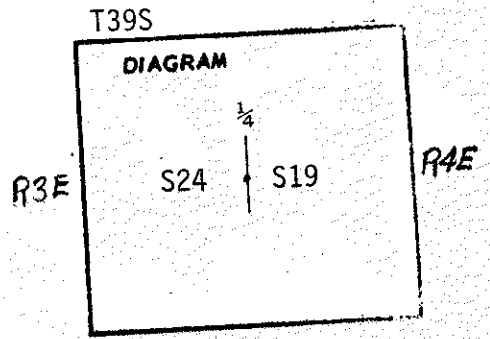
Original Survey By: Sewall Truax

Contract Number: 80

Contract Date: 7-8-1859

Original Description:

Set quarter sec. corner; from which
a fir, 6 in. dia., bears S54°W, 6 LKS.
a fir, 8 in. dia., bears N75°E, 22 LKS.

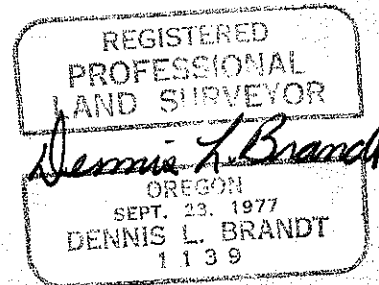



Description of corner evidence found:

No original evidence found

Description of monument and accessories established to perpetuate the original location of this corner


Set, by proportion, a 2" surv-kap on 5/8" re-bar in a mound of stone, from which:
a W. fir, 4" in dia. bears N54°W a distance of 15.18 ft.
a W. fir, 6" in dia. bears N68°E a distance of 24.51 ft.
"W" nails and tags on BTS.



Office of County of

State of, I hereby certify that the within instrument was filed in this office
for record on the day of

..... by (DEPUTY)
(COUNTY OFFICIAL)



7705