

7703

CERTIFIED RECORD OF LAND CORNER MONUMENTATION

History of original corner establishment:

Corner: W 1/4 Cor. Sec. 24

Twp. 39S R. 3E

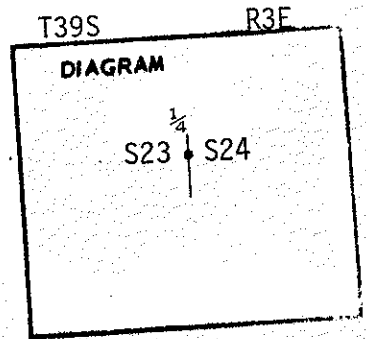
Original Survey By: Sewall Truax

Contract Number: 80

Contract Date: 7-8-1859

Original Description:

Set a quarter Sec. corner from which:  
a fir, 6 in. dia., bears N66°W, 33 LKS.  
a fir, 20 in. dia., bears S55°E, 45 LKS.



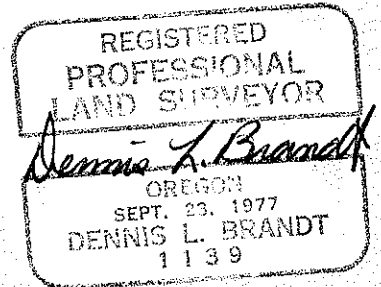

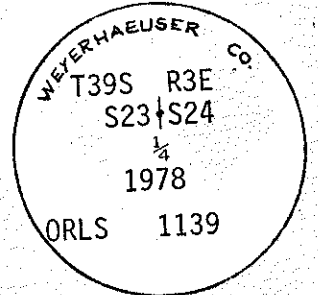
7703

Description of corner evidence found:

No original evidence found

Description of monument and accessories I established to perpetuate the original location of this corner

Set, by proportion, a 2 1/2" brass cap in a mound of stone, from which  
a W. fir, 11" in dia., bears S51°W a distance of 25.36 ft.  
a W. fir 7" in dia., bears S59°E a distance of 23.20 ft.  
"W" nails and tags on BTS.



Office of ..... County of .....

State of ....., I hereby certify that the within instrument was filed in this office  
for record on the ..... day of .....

..... by ..... (DEPUTY)  
(COUNTY OFFICIAL)

7703