

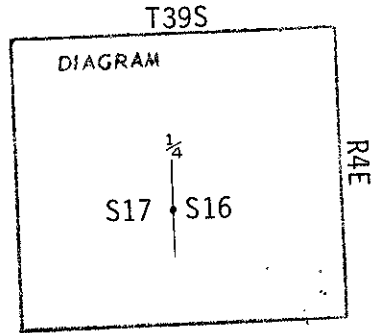
7702

7702

CERTIFIED RECORD OF LAND CORNER MONUMENTATION

History of original corner establishment:

Corner: W¹/₄ Cor, Sec. 16
Twp. 39S - R4E
Original Survey By: Peter Applegate
Contract Number: 616
Contract Date: 1893
Original Description:



Set a stone, 12" x 8" x 6", 8" in the ground, for $\frac{1}{4}$ S. Cor., marked $\frac{1}{4}$ on W. fact; from which a white fir, 20 ins. diam., BRS. N85⁰W, 6 lks. Dist., marked $\frac{1}{4}$ S BT.

a white fir, 16 ins. diam., BRS. S85⁰E, 26 lks Dist., marked $\frac{1}{4}$ SBT.

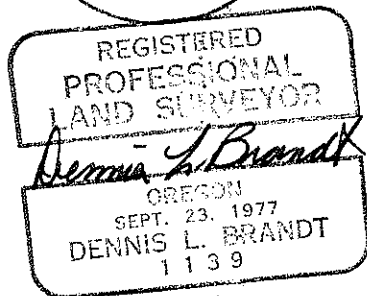


Description of corner evidence found:

No original evidence found.

Description of monument and accessories established to perpetuate the original location of this corner

Scribed 7" Douglas-fir, N39⁰E, 20⁴⁸ ft., BT tag, and "W" nail
Scribed 7" Douglas-fir, N29⁰W, 51²⁰ ft., BT tag, and "W" nail

Set 2" Surv-kap in mound of stone.
Set by single proportion.



Office of..... County of.....
State of....., I hereby certify that the within instrument was filed in this office
for record on the day of.....
..... by
(COUNTY OFFICIAL) (DEPUTY)

2022