

7701

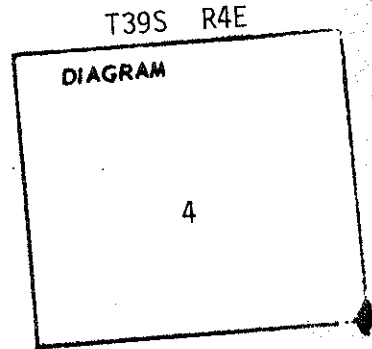
CERTIFIED RECORD OF LAND CORNER MONUMENTATION

History of original corner establishment:

Corner: SE of Sec. 4
Twp. 39S R.4E
Original Survey By: Peter Applegate
Contract Number: 616
Contract Date: June 2, 1893
Original Description:

Set a stone, 12" x 10" x 8", 8" in the ground, for cor. to secs. 3, 4, 9 & 10, marked with 5 notches on S and 3 notches on E edges; from which:

- A cedar, 12" diam., bears N11°E, 202 lks dist., marked T39S, R4E, S.3 B.T.
- A pine, 24" diam., bears S51°W, 18 lks dist., marked T39S, R4E, S.9B.T.
- A pine, 36" diam., bears N13°W, 174 lks. dist., marked T39S, R4E, S. 4 B.T.
- A pine, 36" diam., bears S37 3/4°E, 135 lks. dist., marked T39S, R4E S.10 B.T.



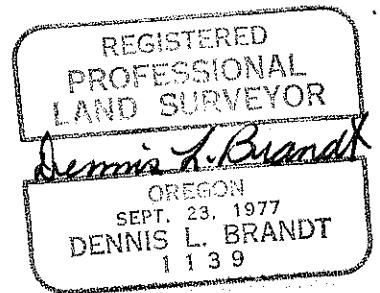

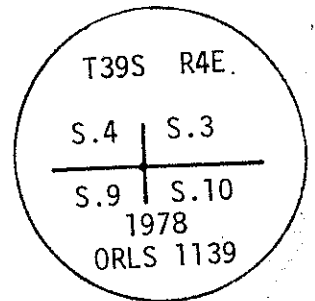
1022

Description of corner evidence found:

- Rock mound w/ notched stone, 5 notches on S face, 3 notches on E face
- 1 1/2" Cu-Ni pipe w/ broken half of "Brass cap" within pipe; from which:
 - A Doug. Fir, 16" DBH, bears N75 1/2°W, 27.25 ft. dist., from "W" nail, marked CS BT
 - A White Fir, 9" DBH, bears N55°E, 16.70 ft. dist., from "W" nail, marked CS BT
 - A Sugar Pine, 15" DBH, bears S41 1/2°E, 30.32 ft. dist., from "W" nail, marked CS BT
 - A White Fir, 9" DBH, bears S35 1/2°W, 37.09 ft. dist., from "W" nail, marked CS BT
- A P.Pine, 33" DBH, bears S51°W, 11.70 ft. dist., with "W" nail with some visible scribing.
- A P.Pine, 57" DBH, bears N13°W, 117.64 ft. dist., with some visible scribing.
- AP.Pine, 46" DBH, bears S37 3/4°E, 91.75 ft. dist., with some visible scribing.

Description of monument and accessories established to perpetuate the original location of this corner

A 2 1/2" Brass Cap, replacement of 1 1/2" pipe, marked



Office of County of

State of, I hereby certify that the within instrument was filed in this office for record on the day of

..... by (DEPUTY)

(COUNTY OFFICIAL)

1022