

7686

7686
9892

EAST EVANS

CREEK ROAD

EVANS CREEK

TOP OF BANK

BRIDGE ROAD


COVERED

RS. NO. 7113

S 89° 29' 08" E
132.00'


407.00'

10 11 FD. 2" PIPE SECTION CORNER
15 14



MAP OF SURVEY
LOCATED IN
S.E. 1/4 of Sec. 10, T 35S, R 4W, W.M.
JACKSON COUNTY, OREGON
FOR
BOB HART

HOFFBUHR SURVEYING, INC. MEDFORD, OREGON
SCALE 1"=200' FEBRUARY 20, 1979
BASIS OF BEARING R/S No. 7113
○ = SET 5/8" x 24" IRON PIN WITNESS COR.
● = FD. 5/8" IRON PIN / SURV. KAP



(TL 4002) S10D 35 4W 7686

SURVEY NARRATIVE TO COMPLY WITH PARAGRAPH 209.250
OREGON REVISED STATUTES

SURVEY FOR: Bob Hart
4126 West Evans Creek Road
Rogue River, Oregon 97537


LOCATION: Tract situated in the Southeast one-quarter (1/4)
of Section 10, Township 35 South, Range 4 West,
Willamette Meridian, Jackson County, Oregon

PURPOSE: Client was interested in establishing the East
line of tract as described in Instrument No.
78-27355 of the Official Records of Jackson
County, Oregon

PROCEDURE: The East line of the tract was monumented by pro-
jecting the section line between Section 10 and Section 11, using
found monuments and bearings established by Recorded Survey No.
7113 as shown on the attached map.

Basis of bearing--Recorded Survey No. 7113

March 5, 1979



Dennis N. Hoffbuhr
Hoffbuhr Surveying, Inc.