

SURVEY NO. 7664

SURVEY NARRATIVE TO COMPLY WITH PARAGRAPH 209.250 OREGON
REVISED STATUTES.

SURVEY FOR: Adams & Bunn
2120 Oakwood Drive
Medford, Oregon



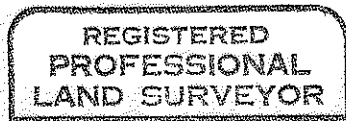
LOCATION: Situated in the SE 1/4 of Section 28, T.34 S.,
R. 4 W.W.M., Jackson County, Oregon.

PURPOSE: To create 3 parcels and establish property
boundaries for same as shown on accompanying
plat.

PROCEDURE: Used survey of Pleasant Creek Road by the
Dept. of Public Works for basis of bearings
and set 5/8" by 24" steel pins on Easterly
right of way line as shown on said plat.
Established existing center line of Pleasant
Creek Road Ford and set #10 spikes at points
shown.

DATE COMPLETED: Jan. 31, 1979

Darrel W. Edwards
Rogue River, Oregon
Phone: 582-3110



7664
(G.L. 701, 800) S28 34 4W-