

BASIS OF BEARING: SEE SURVEY BY LELAND P. LOVEJOY
AUG. 31, 1956

JACKSON COUNTY
RECEIVED
FEB 23 1979
SURVEYOR

SURVEY FOR: ADAMS & BUNN

LOCATION: SE 1/4 SEC. 9, T. 38S, R. 11W, W. 1/2
JACKSON COUNTY, OREGON
DATE: FEBRUARY 7, 1979
SCALE: 1" = 100'
● MONUMENTS FOUND
○ 5/8" STEEL PINS SET
() RECORD MEASUREMENT

REGISTERED
PROFESSIONAL
LAND SURVEYOR
Darrel W. Edwards
OREGON
JULY 8, 1968
DARREL W. EDWARDS
741

(T.L. 400) 39D 38 1W

7661

SURVEY NO. _____

SURVEY NARRATIVE TO COMPLY WITH PARAGRAPH 209.250 OREGON REVISED STATUTES.


SURVEY FOR: Adams & Bunn
2120 Oakwood Drive
Medford, Oregon

LOCATION: Situated in SE 1/4 of Section 9, T. 38 S.,
R. 1 W.W.M., Jackson County, Oregon.

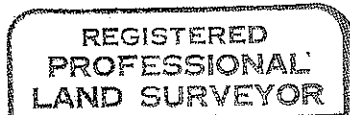
PURPOSE: To establish property boundaries as shown
on accompanying plat.

PROCEDURE: Established center line of Cheryl Lane &
Coleman Creek. Tied into the Southerly
Southeast Corner of D.L.C. No. 41. Set
5/8" by 24" steel pins on Southeasterly
high bank of Coleman Creek and on the
Northwesterly right of way line of Cheryl
Lane as shown on accompanying plat.

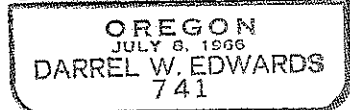
Basis of Bearings: East line of D.L.C. 41 as surveyed
by Leland P. Lovejoy Aug. 31, 1956



Darrel W. Edwards
Rogue River, Oregon
Phone: 582-3110



Darrel W. Edwards



7661

(T.L. 400) S9D 381W