

January 16, 1979
Survey Narrative for California Oregon Broadcasting, Inc.
Page 2

Scribed a 10" Black Oak, "T36SR3W S24 - BT" which bears S36 1/4°W,
44.8 feet to the face of the lower blaze;

Scribed a 4" Black Oak, "T36SR3W S13 - BT" which bears N65 3/4°W.,
28.7 feet to the face of the lower blaze;

Scribed a 4" Black Oak, "T36SR2W S18 - BT" which bears N47 3/4°E.,
34.6 feet to the face of the lower blaze.

At the Center Quarter corner of said Section 24, set a 3/4" x 36"
galvanized iron pipe with a 2" bronze cap stamped:

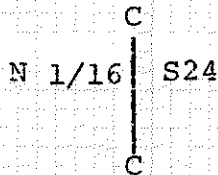
T36SR3W
C 1/4 S24
1978

RS 281, exposed 6" from which:

Scribed a 5" forked Black Oak, "C 1/4 S24 - BT" which bears N10°E.,
15.9 feet to the face of the lower blaze;

Scribed the Northerly fork of a 4" Black Oak, "C 1/4 S24 - BT"
which bears S53 3/4°E., 26.1 feet to the face of the lower blaze.

At the Center-North one-sixteenth corner of Section 24, set a
3/4" x 36" galvanized iron pipe with a 2" bronze cap stamped:





1978
RS 281, with top set 2" below the

ground surface from which:

Scribed a 6" Y.Pine, "CN 1/16 S24 - BT" which bears N9°E., 24.1
feet to the face of the lower blaze;

Scribed a 22" Y. Pine, "CN 1/16 S24 - BT" which bears N51°W.,
58.7 feet to the face of the lower blaze.

January 16, 1979



Survey No. 7594

SURVEY NARRATIVE TO COMPLY WITH O.R.S. 209.250

FOR: California Oregon Broadcasting, Inc.
2000 Crater Lake Highway
Medford, Oregon

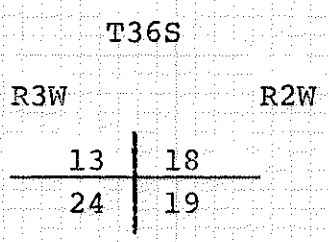

PURPOSE: 1. To monument the corners of tract described in Volume 385, Page 187 of the Deed Records of Jackson County, Oregon, being located in the North-half of Section 24, T36SR3W, W.M.
2. To set witness corners for line control only along the North and East boundaries of the subject premises, where the existing road crosses said boundaries.

PROCEDURE: Utilizing E.D.M. equipment, ran several traverse loops around and in Section 24, tying also to several points used on the County Surveyor's control survey in this area (See County Job file 77-8). By coordinating our survey with said County survey, it was determined that enough evidences were found to re-establish the East and West Quarter corners of said Section 24 (see County re-establishments dated August 15, 1978).

The remaining original corner evidence and topographic ties in the vicinity of the Northeast corner of Section 24 was considered inconclusive by both our firm and the County Surveyor's Department, wherein said corner position was established by single proportionate measurement as shown on the annexed map.

From said data - monumented the corners and witness corners as shown, establishing additional references at the following corners:

At the corner common to Sections 13 and 24, T36SR3W and Sections 18 and 19, T36SR2W, set a 3/4" x 36" galvanized iron pipe with a 2" bronze cap stamped:



RS 281
1978 , exposed 4" from which:

Scribed a 6" Black Oak, "T36SR2W S19 - BT" which bears S63°E., 30.2 feet to the face of the lower blaze;