

MAP OF SURVEY
 LOT No. 7 Block 1 OF KENDALL ADDITION
 TO THE CITY OF MEDFORD
 S. E. 1/4 of SEC. 24, T37S, R2W, W.M.
 JACKSON COUNTY, OREGON
 FOR

WAYNE VAN WEY

HOFFBUHR SURVEYING, INC. MEDFORD, OREGON

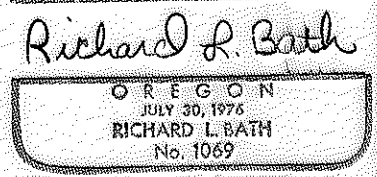
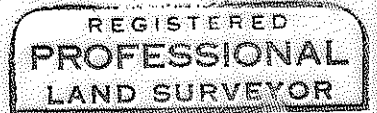

SCALE: 1" = 100'
 BASIS OF BEARING

NOVEMBER 28, 1978
 R/S No. 5272

⌀ = SET 5/8" X 24" IRON PIN

(RE 77-007)

S.W. CORNER
 KENDALL ADDITION
 FD. 1" IRON PIN



SURVEY NO. 7555

SURVEY NARRATIVE TO COMPLY WITH PARAGRAPH 209.250
OREGON REVISED STATUTES

SURVEY FOR: Wayne Van Wey
2607 Fijian Way
Medford, Oregon 97501

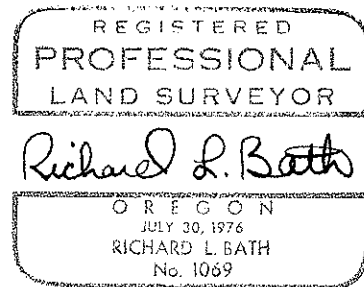
LOCATION: Situated in the Southeast one-quarter (1/4) of
Section 24, Township 37 South, Range 2 West,
Willamette Meridian, Jackson County, Oregon

PURPOSE: To survey and monument Lot No. 7 of Block No. 1
of Kendall Addition to the City of Medford

PROCEDURE: Control for this survey was Recorded Survey No.
6272. Monuments recorded on that survey were located and verified.
The block closure from that survey was utilized to determine the
proportionate distances necessary to monument Lot No. 7.

Basis of bearing--Recorded Survey No. 6272

December 21, 1978



Richard L. Bath
Hoffbuhr Surveying, Inc.