

7551

☪ MAIN STREET

FD. CONC. MONUMENT
W/ BRASS DISC.

30'

N 00° 25' 25" W

☪ MISTLETOE STREET

Block 2
GALLOWAY'S
ADDITION

460.16'

N 00° 26' 45" W

☪ LAUREL STREET

30'

30'

N 89° 43' 15" E

100.33'

FD. AXLE 0.08' N & 0.09' W

S 00° 26' 05" E

25.00'

N 89° 43' 15" E

100.33'

FD 5/8" IRON
PIN EXPOSED
12" 0.23' S &
0.16' W

FD 5/8" IRON
PIN
0.14' S & 0.12' E

150.00'

125.00'

30'

30'

200.71'

FD. P.K. NAIL
R/S No. 6111

N 89° 43' 15" E 260.76' (260.72' REC.)

FD. CONC. NAIL
R/S No. 6111

☪ WEST 8th STREET

MAP OF SURVEY

LOCATED IN

S. E. 1/4 of Sec. 25, T37S, R2W, W.M.

JACKSON COUNTY, OREGON

FOR

FIRST METHODIST CHURCH

HOFFBUHR SURVEYING, INC. MEDFORD, OREGON

SCALE: 1" = 50'
BASIS OF BEARING

NOVEMBER 28, 1978
R/S No. 6111

○ = SET 5/8" X 24" IRON PIN.
(78-048)

REGISTERED
PROFESSIONAL
LAND SURVEYOR

Richard L. Bath

OREGON
JULY 30, 1976
RICHARD L. BATH
No. 1069

JACKSON COUNTY
RECEIVED
DEC 28 1978
SURVEYOR

(T.L. 1000) S25 DA 37 SW

SURVEY NO. 7551

SURVEY NARRATIVE TO COMPLY WITH PARAGRAPH 209.250
OREGON REVISED STATUTES

SURVEY FOR: First Methodist Church
607 West Main Street
Medford, Oregon 97501

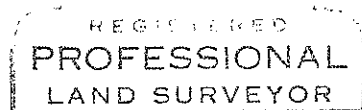
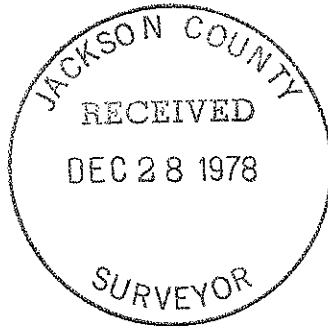
LOCATION: Situated in the Southeast one-quarter (1/4) of
Section 25, Township 37 South, Range 2 West,
Willamette Meridian, Jackson County, Oregon

PURPOSE: To survey and monument the boundary lines as
shown on the attached map

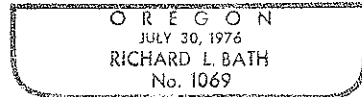
PROCEDURE: Located existing centerline control monuments as
shown on map. Using bearings established by previous survey, the
Southerly corners of Block 2 of Galloway's Addition were calculated
and monuments were set as shown on the attached map.

Basis of bearing--Recorded Survey No. 6111

December 27, 1978



Richard L. Bath



Richard L. Bath
Hoffbuhr Surveying, Inc.