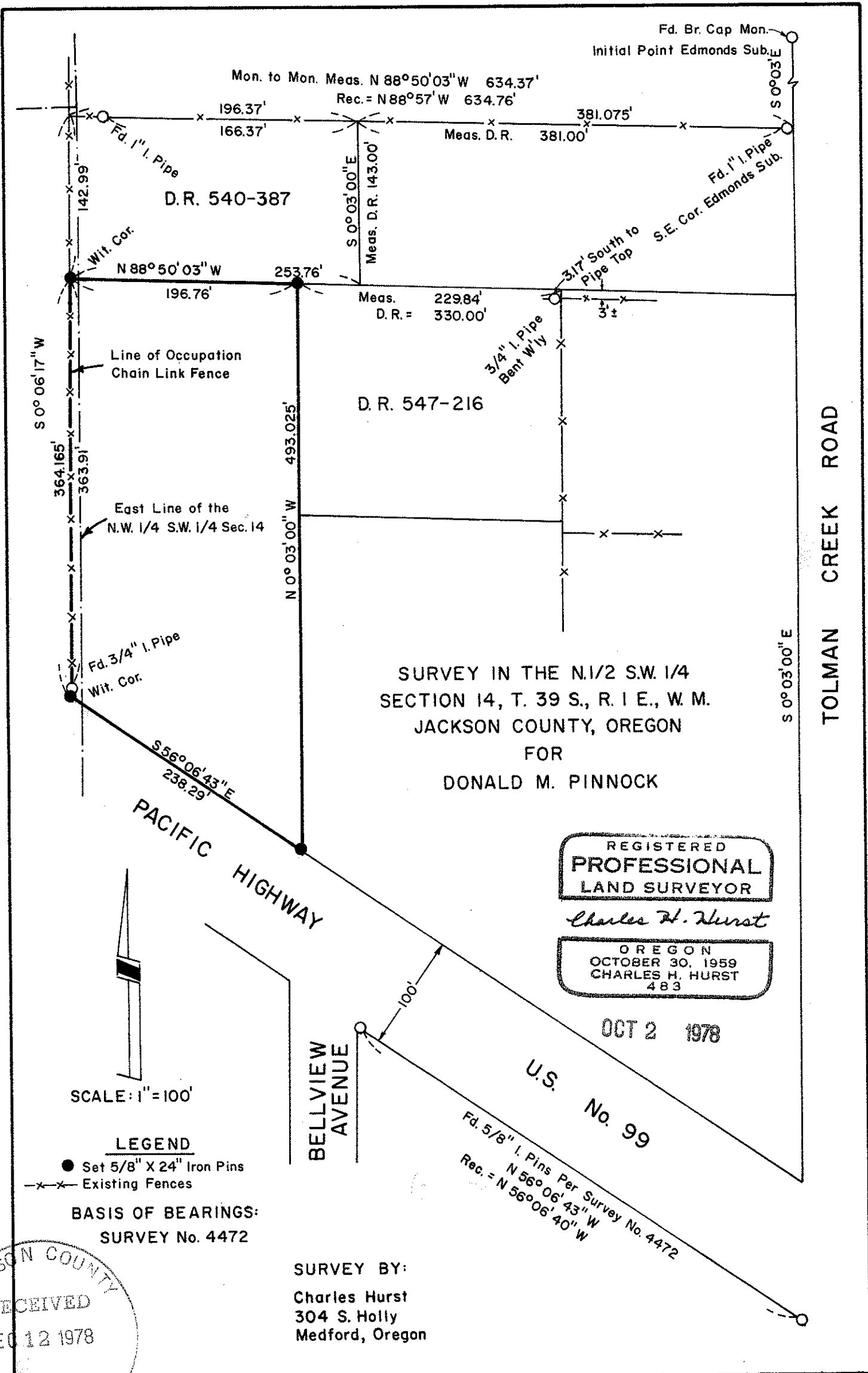


7532

7532



SURVEY IN THE N.1/2 S.W. 1/4  
 SECTION 14, T. 39 S., R. 1 E., W. M.  
 JACKSON COUNTY, OREGON  
 FOR  
 DONALD M. PINNOCK

REGISTERED  
**PROFESSIONAL**  
 LAND SURVEYOR

*Charles H. Hurst*

OREGON  
 OCTOBER 30, 1959  
 CHARLES H. HURST  
 483

OCT 2 1978


SCALE: 1" = 100'

**LEGEND**

- Set 5/8" X 24" Iron Pins
- x-x- Existing Fences

BASIS OF BEARINGS:  
 SURVEY No. 4472

SURVEY BY:  
 Charles Hurst  
 304 S. Holly  
 Medford, Oregon



(G.L. 1700) S14c 39 IE

7532

SURVEY NARRATIVE TO COMPLY WITH PARAGRAPH 209.250  
OREGON REVISED STATUTES

Survey for: Donald M. Pinnock  
515 East Main  
Ashland, Oregon 97520

Survey by : Charles H. Hurst  
304 South Holly  
Medford, Oregon 97501

Bearings : Based on Survey No. 4472 (West R/W Tolman Creek Road)

Purpose : To monument the corners and define the lines of the tract shown on the basis of a description furnished by the client.

Procedure

The west line of Tolman Creek Road as presently monumented by Survey No. 4472 was held and the easterly line of the tract shown was monumented parallel thereto in harmony with the descriptions for adjacent properties to the East.

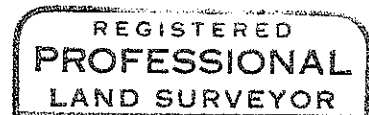

The southeast corner of Edmonds Subdivision was held in place, although not exactly coinciding with the presently monumented right-of-way for Tolman Creek Road, and the deed record call therefrom of 281.00 feet was held.

The west line of the premises is defined as the west line of the W 1/2 of the NE 1/4 of the SW 1/4 of Section 14. This line was determined to fall easterly of the present line of occupation on the basis of computations utilizing various recorded surveys bearing on the subdivision of said Section.

However, the line of occupation was held as found to be monumented and witness corners were set thereon on the basis that said line apparently constitutes the present line of acceptance between adjoiners.

Since the two lines hereinabove mentioned do not coincide, it is recommended that the present line of occupation be established by agreement.

October 2, 1978



*Charles H. Hurst*

