

SOUTHERN PACIFIC COMPANY INDUSTRIAL RAILROAD R/W

INST. NO. 77-06099 O.R. (Tract "L")

RECORDED SURVEY NO. 5905
S89°48'25"E 842.51'

SURVEY FOR: WHITE CITY CORPORATION
LOCATED IN THE NORTH HALF OF SECTION 19, T.36S., R.1W., W.M.
BY: BOYDEN SURVEYING
DEC. 6, 1978

8.66 Ac. ±

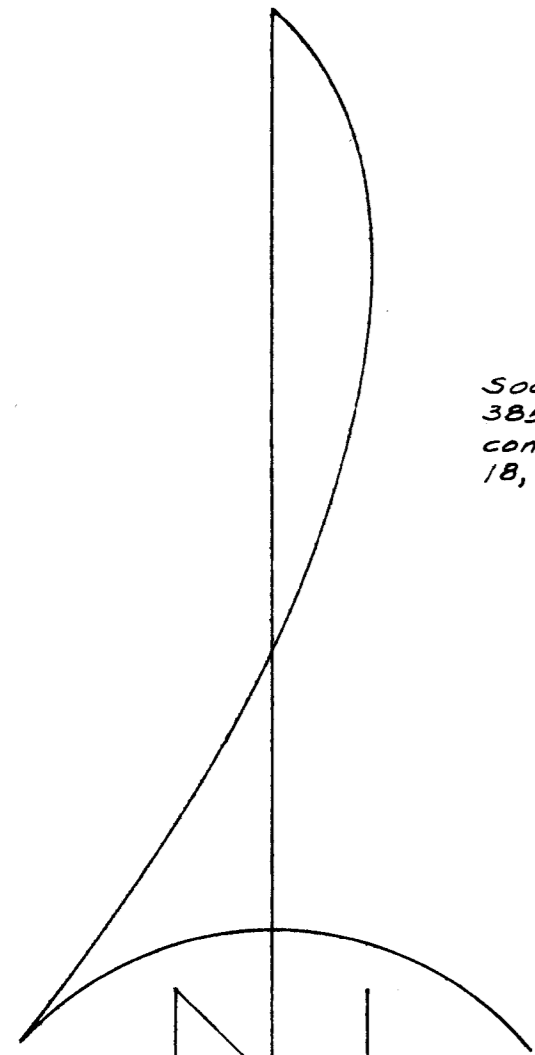
25.96 Ac. ±

0.81 Ac. ±

South 605.19' and West
3859.28' from the corner
common to sections 17,
18, 19 and 20

RECORDED SURVEY NO. 7215
(Inst. No. 78-04223 O.R.)

South 1180.61' and West
3273.84' from the corner
common to sections 17,
18, 19 and 20.



SCALE: 1" = 100'

BASIS OF BEARINGS:
RECORDED SURVEY NO. 6311

- Found 3/4" iron pin
- Set 3/4" x 24" re-bar flush

PROFESSIONAL
LAND SURVEYOR
Suz D. Kaul

JACKSON COUNTY
RECEIVED
DEC 7 1978
SURVEYOR

6th ST.

7th ST.

AVE. "C"

drain pipe

drainage ditch

power line

drainage ditch

sanitary sewer

INST. NO. 77-06099 O.R. (Tract "M - East")

Found 1/2" iron pipe

Inst. No. 77-06007 O.R.

Survey No. 7516



SURVEY NARRATIVE TO COMPLY WITH O.R.S. 209.250

FOR: White City Corporation
White City, Oregon

PURPOSE: To monument and describe three tracts, within the White City Corporation ownership, to be conveyed being located in the North-half of Sec. 19, T36SRIW, W.M.

PROCEDURE: From controls previously utilized or set on Recorded Survey Nos. 5396, 5905, 6311 and 7215, monumented the desired tracts as shown on the annexed map.

December 6, 1978



Gary D. Kaiser

