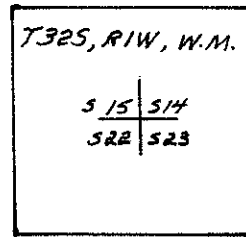


CERTIFIED RECORD OF LAND CORNER MONUMENTATION

This corner was originally established by Rufus Moore in 1883 and subsequently re-established by Han Thielsen in 1955, and by Marvin Ramsey, a professional land surveyor, in 1958.



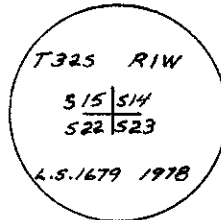
The recorded monument set by Thielsen was destroyed by logging activity and replaced with a 2 inch O.D. pipe by Ramsey, which I find firmly set in a mound of stone. I find the following bearing trees marked by Thielsen:

- A Douglas Fir 30 inch diam. w/healed blaze bears S 62½° W 92.5 ft. (record S. 62½° W. 90.4 ft.)
- A Douglas Fir 30 inch diam. w/open blaze bears N. 35½° W. 57.8 ft. (record N. 35° W. 59.4 ft.)
- A dead-standing Douglas Fir 24 inch diam. bears S. 84° E. 33.0 ft. (record S. 83½° E. 33.7 ft.)

Bearing tree recorded by Ramsey:

- A dead-standing D. Fir 9 inch diam. bears N. 22½° E. 137.6 ft. (record N. 20° E. 139.9ft.)

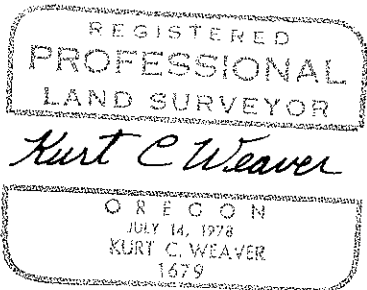
I set a 2 inch diam. x 30 inch G.I.P. over the found pipe with a 2½ inch brass cap marked



and take the following new bearing trees and place a brass washer bearing my registration No. in the lower blaze:

- A Douglas Fir 6 inch diameter marked "T32S R1W S. 14 BT" bears N. 70½° E. 26.5 ft.
- A Douglas Fir 6 inch diam. marked "T32S R1W S. 23 BT" bears S. 1° E. 25.1 ft.

Va. = 21°



I hereby certify the above corner perpetuated as herein described on November 17, 1978.

Witnesses:

Herb Farber
Reg Harding

Office of Surveyor County of Jackson, State of Oregon, I hereby certify that the within instrument was filed in this office for record on 7th day of DEC., 1978

Edward M. Smith by Janet Blum
County Surveyor Deputy

