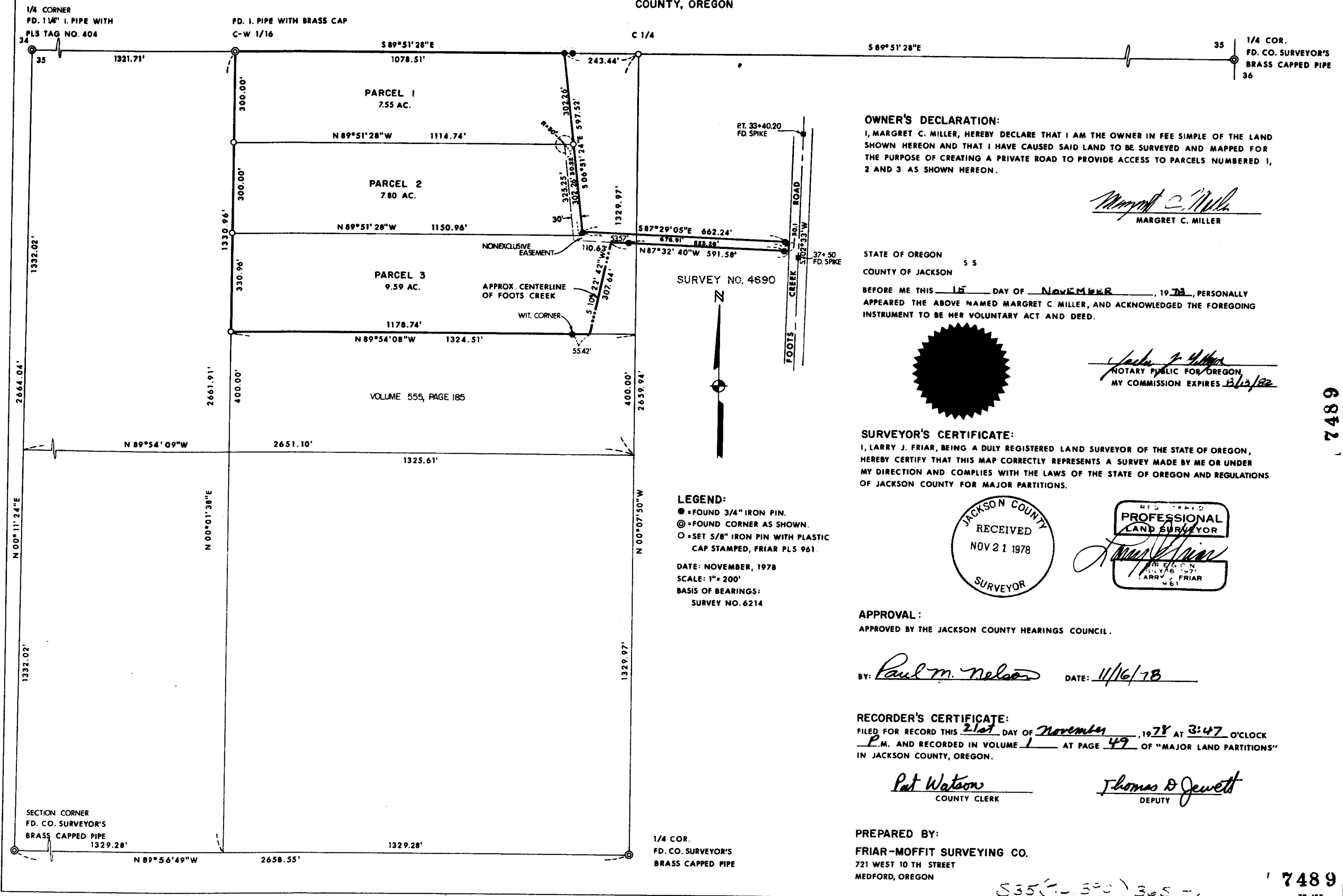


L 7489

# MAJOR LAND PARTITION


LOCATED IN THE S.W. 1/4 OF SECTION 35, T. 36S., R. 4W., W.M., JACKSON COUNTY, OREGON



**OWNER'S DECLARATION:**  
 I, MARGRET C. MILLER, HEREBY DECLARE THAT I AM THE OWNER IN FEE SIMPLE OF THE LAND SHOWN HEREON AND THAT I HAVE CAUSED SAID LAND TO BE SURVEYED AND MAPPED FOR THE PURPOSE OF CREATING A PRIVATE ROAD TO PROVIDE ACCESS TO PARCELS NUMBERED 1, 2 AND 3 AS SHOWN HEREON.

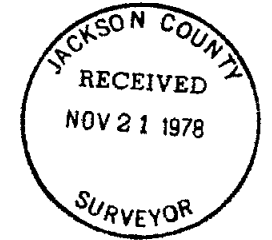
*Margret C. Miller*  
 MARGRET C. MILLER

STATE OF OREGON 55  
 COUNTY OF JACKSON  
 BEFORE ME THIS 15 DAY OF NOVEMBER, 1978, PERSONALLY APPEARED THE ABOVE NAMED MARGRET C. MILLER, AND ACKNOWLEDGED THE FOREGOING INSTRUMENT TO BE HER VOLUNTARY ACT AND DEED.



*Jackie J. Walker*  
 NOTARY PUBLIC FOR OREGON,  
 MY COMMISSION EXPIRES 3/12/82

**SURVEYOR'S CERTIFICATE:**  
 I, LARRY J. FRIAR, BEING A DULY REGISTERED LAND SURVEYOR OF THE STATE OF OREGON, HEREBY CERTIFY THAT THIS MAP CORRECTLY REPRESENTS A SURVEY MADE BY ME OR UNDER MY DIRECTION AND COMPLIES WITH THE LAWS OF THE STATE OF OREGON AND REGULATIONS OF JACKSON COUNTY FOR MAJOR PARTITIONS.



**LEGEND:**  
 ● = FOUND 3/4" IRON PIN.  
 ⊙ = FOUND CORNER AS SHOWN.  
 ○ = SET 5/8" IRON PIN WITH PLASTIC CAP STAMPED, FRIAR PLS 961.  
 DATE: NOVEMBER, 1978  
 SCALE: 1" = 200'  
 BASIS OF BEARINGS:  
 SURVEY NO. 6214

**APPROVAL:**  
 APPROVED BY THE JACKSON COUNTY HEARINGS COUNCIL.

BY: *Paul M. Nelson* DATE: 11/16/78

**RECORDER'S CERTIFICATE:**  
 FILED FOR RECORD THIS 21st DAY OF November, 1978 AT 3:47 O'CLOCK P.M. AND RECORDED IN VOLUME 1 AT PAGE 49 OF "MAJOR LAND PARTITIONS" IN JACKSON COUNTY, OREGON.

*Pat Watson*  
 COUNTY CLERK

*Thomas D. Jewett*  
 DEPUTY

PREPARED BY:  
 FRIAR-MOFFIT SURVEYING CO.  
 721 WEST 10 TH STREET  
 MEDFORD, OREGON

*535(-300)305-*

7489

7489

