

7472

7472

78-23302


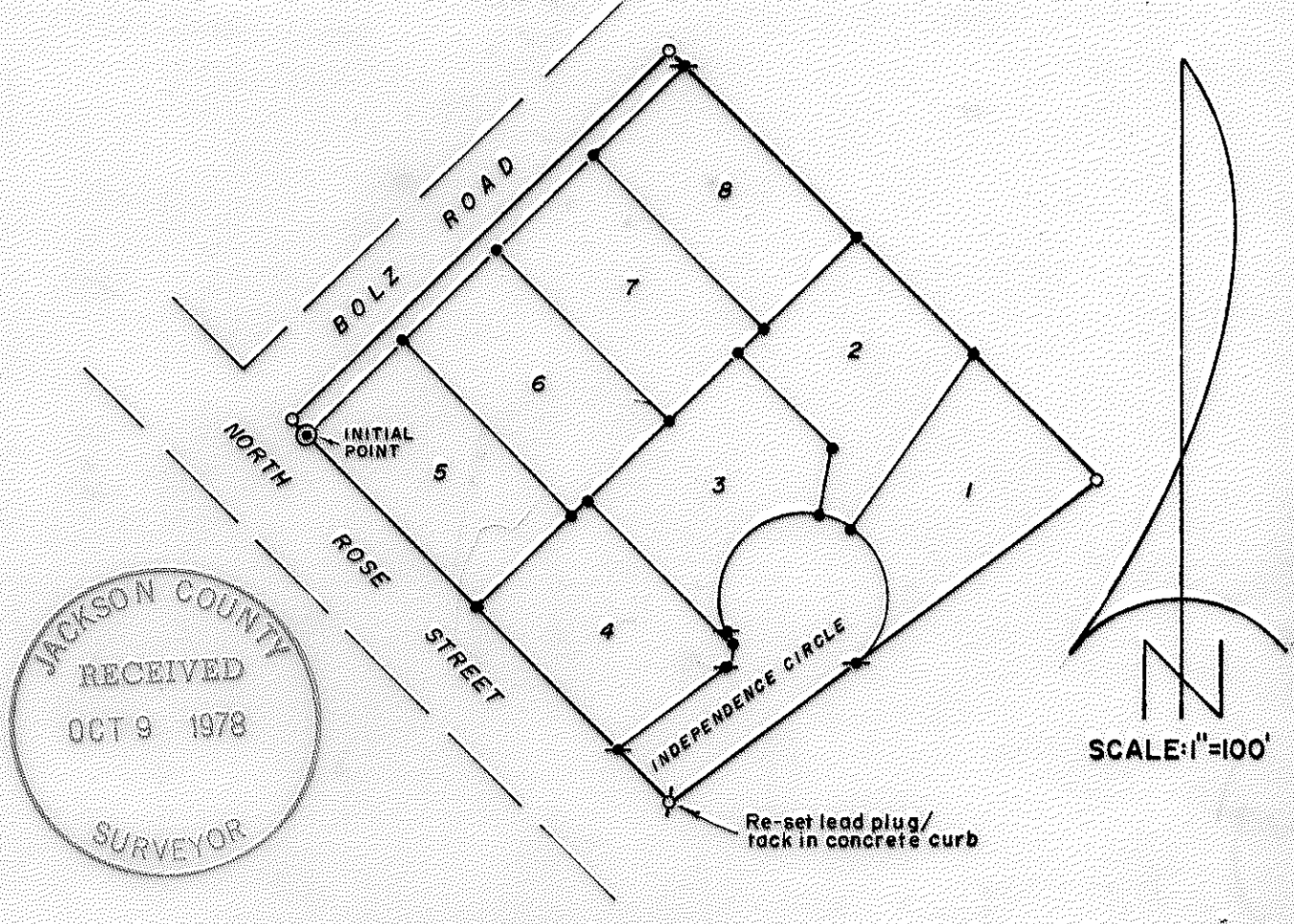
# FREEDOM SUBDIVISION

IN THE CITY OF PHOENIX, OREGON

LOCATED IN THE S.E. 1/4 OF SECTION 9, T.38S., R.1W., W.M., JACKSON COUNTY, OREGON

POST MONUMENTATION MAP


OCTOBER 5, 1978



- Monuments per original subdivision plat.
- Set 3/4" X 24" re-bar
- ✦ Set 3/4" X 36" re-bar

NOTE: See plat of FREEDOM SUBDIVISION filed for record the 26th day of October, 1977, at 4:07 o'clock P.M. and recorded in Volume 13 of plats at Page 18 of records of Jackson County, Oregon, for lot bearings and distances.

I, Mark E. Boyden, duly registered surveyor of the State of Oregon, do hereby certify that this map represents a survey made by me or under my direction and the monuments conform to O.R.S. 92.060.



Examined and approved this 9<sup>th</sup> day of Oct., 1978.

Walter J. Magnusen  
City Engineer

Filed for record this 9<sup>th</sup> day of October, 1978 at 4:30 o'clock P.M. and recorded in the official records of Jackson County, Oregon.

Pet Watson COUNTY CLERK      North Baker DEPUTY