

7460

CITY OF JACKSONVILLE

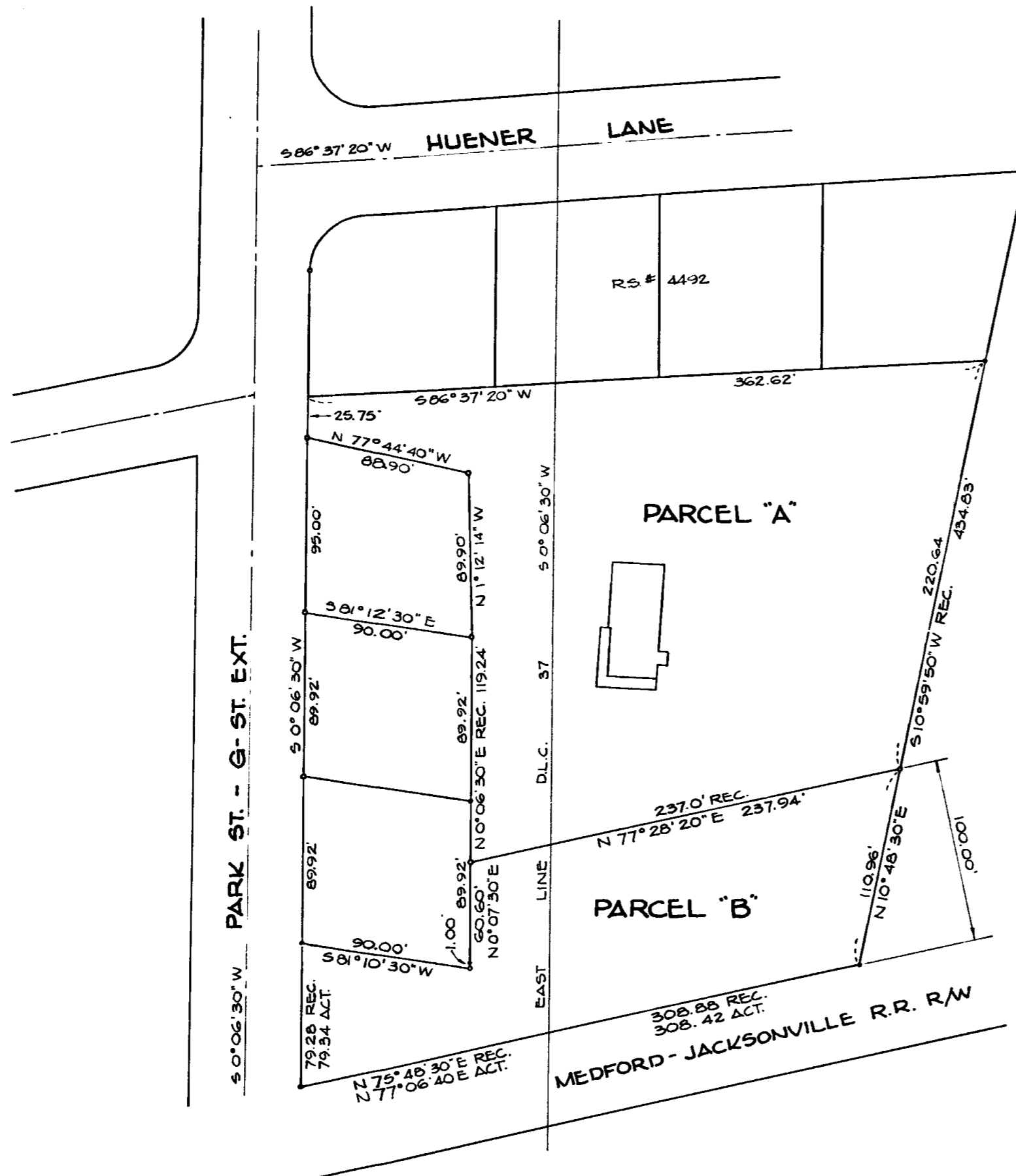
APPROVED _____ DATE _____
TITLE _____

MINOR LAND PARTITION
IN THE
CITY OF JACKSONVILLE

D.L.C. 37, N.E. 1/4 SEC. 32
T. 37 S., R. 2 W., W.M.
FOR
MR. ROBERT THORNTON

FILED FOR RECORD THIS _____ DAY OF _____, 197____
AT _____ O'CLOCK _____ M. AND RECORDED IN VOLUME _____,
PAGE _____ OF "MINOR LAND PARTITIONS" IN JACKSON
COUNTY, OREGON.

COUNTY CLERK





PARCEL "A" = 1.44 AC.
PARCEL "B" = 0.65 AC.

- LEGEND
- FOUND 5/8" PIN
 - PROPOSED PROPERTY PIN LOCATION
- BASIS OF BEARING - SURVEY NO. 4492

NOTE:
DATE OCTOBER 24th 1978
THIS PLAT AMENDS "MINOR LAND PARTITION"
AS FILED IN VOL. 2, PAGE 22, DATED
JUNE 1, 1978, JACKSON COUNTY RECORDS.

SURVEYOR'S CERTIFICATE

I, C. LIND McBETH, DULY REGISTERED SURVEYOR OF THE STATE OF OREGON, CERTIFY THAT THIS MAP CORRECTLY REPRESENTS THE SURVEY MADE UNDER MY DIRECTION AND COMPLIES WITH THE REGULATIONS OF MINOR PARTITIONS.



532 AB (-4500) 3-2w 7460

7460

H-1

See Also R.S. # 7277

