

7442

7442

7442

KLAMATH COUNTY SURVEYOR
Court House
KLAMATH FALLS, OREGON

Bob/Rom

September 25, 1978


Mr. Ed McGinty
County Surveyor
Jackson County Court House
Medford, OR 97501

Dear Ed:

The enclosed corner restoration sheet was mistakenly submitted to this office for recording.

If you have any questions, please call Mr. Brandt. Thank you.

Very truly yours,



Lyle C. Smith
Klamath County Surveyor

LCS/dw



7442


74421

74421

CERTIFIED RECORD OF LAND CORNER MONUMENTATION

History of original corner establishment:

Corner: SE of Sec. 4
Twp. 39S R. 4E
Original Survey By: Peter Applegate
Contract Number: 616
Contract Date: June 2, 1893
Original Description:



Set a stone, 12"X 10"X 8", 8" in the ground, for cor. to secs. 3,4,9 & 10, marked with 5 notches on S and 3 notches on E edges; from which:

- A cedar, 12" diam., bears N11°E, 202 lks dist., marked T39S, R4E, S.3 B.T.
- A pine, 24" diam., bears S51°W, 18 lks dist., marked T39S, R4E, S.9 B.T.
- A pine, 36" diam., bears N13°W, 174 lks. dist., marked T39S, R4E S. 4 B.T.
- A pine, 36" diam., bears S37 3/4°E, 135 lks. dist., marked T39S, R4E S.10 B.T.

Description of corner evidence found:

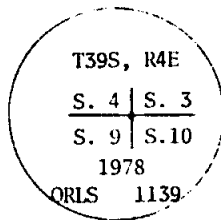
Rock mound w/ notched stone, 5 notches on S face, 3 notches on E face
1 1/2" Cu-Ni pipe w/ broken half of "Brass cap" within pipe; from which:

- A Doug.Fir, 16" DBH, bears N72°W, 27.25 ft.dist., from "W" nail, marked CS BT
- A WhiteFir, 9" DBH, bears N54°E, 16.70 ft.dist., from "W" nail, marked CS BT
- A SugarPine, 15" DBH, bears S44°E, 30.32 ft.dist., from "W" nail, marked CS BT
- A WhiteFir, 9" DBH, bears S37°W, 37.09 ft.dist., from "W" nail, marked CS BT

- A P.Pine, 33" DBH, bears S50°W, 11.70 ft.dist., with "W" nail with some visible scribing.
- A P.Pine, 57" DBH, bears N10°W, 117.64ft.dist., with some visible scribing.
- A P.Pine, 46" DBH, bears S39°E, 91.75 ft.dist., with some visible scribing.

Description of monument and accessories established to perpetuate the original location of this corner

A 4" Brass Cap, replacement of 1 1/2" pipe, marked



REGISTERED PROFESSIONAL LAND SURVEYOR
Dennis L. Brandt
DENNIS L. BRANDT
1139

Office of County Surveyor County of Hamilton
State of Ohio I hereby certify that the within instrument was filed in this office for record on this 27 day of September, 1977.
[Signature] by [Signature] (DEPUTY)

JACKSON COUNTY
RECEIVED
OCT 9 1978
SURVEYOR

7442

7442