


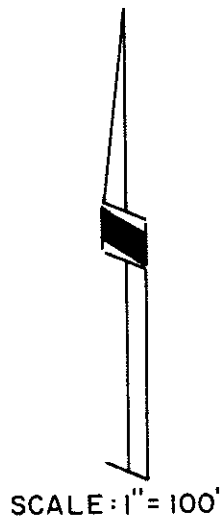
7428

SURVEY FOR T.E. WHITTLE

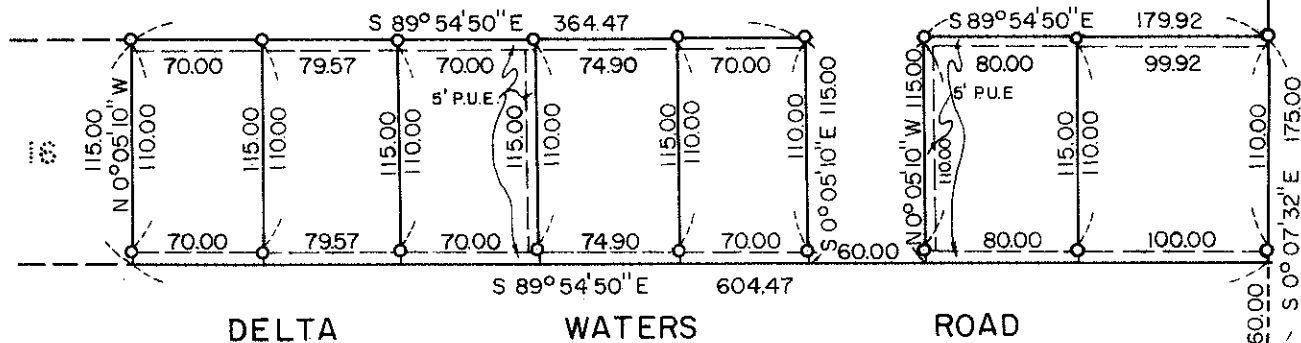
LOCATED IN SECTION 8, T. 37 S., R. 1 W., W. M.
CITY OF MEDFORD
JACKSON COUNTY, OREGON
SEPTEMBER, 1973



S 8 37 1 W (T. 37 S. 8 W.)



DELTA WATERS SUBDIVISION



1/4 Corner 5/8 B. Cap

1/4 Corner 8/17 1" I. Pipe

LEGEND

o Set 5/8" X 24" I. Pin

BASIS OF BEARINGS:
Survey No. 3590

SPRINGBROOK ROAD

REGISTERED PROFESSIONAL LAND SURVEYOR

Verlyn Thomas
OREGON
MAY 13, 1960
VERLYN D. THOMAS
505

7428

Survey No. 7428

SURVEY NARRATIVE TO COMPLY WITH O.R.S. 209.250
REVISED BY CHAPTER 555, O.L. 1963

FOR: T.E. Whittle
3150 Crater Lake Avenue
Medford, Oregon. 97501.

PURPOSE: To make a matter of record several parcels originally which were included in the very original plat of DELTA WATERS SUBDIVISION. These parcels were deleted from the official plat of DELTA WATERS SUBDIVISION just prior to recording, at the request of the subdivider due to the deferment of certain services by the City of Medford..

