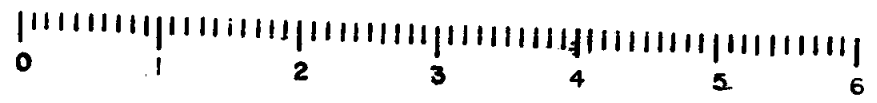



BASIS OF BEARINGS: SEE SURVEY NO. 7107.



10 SCALE

SURVEY FOR FRANCES HANK	
LOCATION: NW 1/4 SEC. 21, T. 34 S., R. 2 W. W.M., JACKSON CO., OREGON	
DATE: SEPT. 6, 1978	REGISTERED PROFESSIONAL LAND SURVEYOR
SCALE: 1" = 200'	
○ 5/8" IRON PINS SET	<i>Darrel W. Edwards</i> OREGON JULY 8, 1968 DARREL W. EDWARDS 741
● MONUMENTS FOUND	
—+ FENCE LINE	

S21 (S.L. 300) 34 2W 7426

7426

SURVEY NO _____

SURVEY NARRATIVE TO COMPLY WITH PARAGRAPH 209.250

OREGON REVISED STATUTES

SURVEY FOR: Frances Hanks
20257 Evans Creek Rd
Central Pt., OR 97501

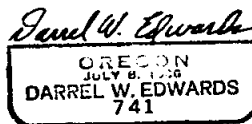
LOCATION: Northwest quarter, Section 21, Township 34 South,
Range 2 West, Willamette Meridian, Jackson County,
Oregon.

PURPOSE: To Survey parcel of land in Northeast quarter of the
Northwest quarter of Section 21 and prepare property
description.

PROCEDURE: Used Brass Cap monuments set by B.L.M. for North line
of section. Basis of bearings taken from survey by
Larry Friar, R.S. No. 7107. Used center of existing
County road to establish approximate right of way line.

September 5, 1978

Darrel W. Edwards
Professional Land Surveyor
5721 Rogue River Hwy
Gold Hill, OR 97525



521 (T. 300) 34-2W