

SURVEY FOR: JACK YOUNG  
 LOCATED IN THE SOUTH-HALF OF  
 SECTION 17, T.38S., R.1W., W.M.  
 BY: MARK E. BOYDEN  
 SEPT. 18, 1978

1/4 CORNER  
 Found 1" galv.  
 iron pipe.

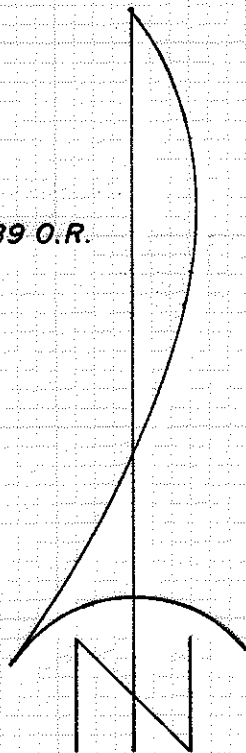
1/4 CORNER  
 Found bronze  
 disk in monument  
 case.

CAMP BAKER (COUNTY) ROAD  
 S89°49'W  
 2827.22' (Record=2826.86')

S0°12'W 414.79'

INST. NO. 78-20489 O.R.

JACKSON COUNTY  
 RECEIVED  
 SEP 18 1978  
 SURVEYOR



SCALE: 1" = 100'

BASIS OF BEARINGS:  
 RECORDED SURVEY NO. 1534

RECORDED  
 SURVEY  
 NO. 1534

Center of  
 Gore Creek

N89°49'E 352.70'

Witness corner  
 12.00'

S0°22'20"W

Flush

REGISTERED  
 PROFESSIONAL  
 LAND SURVEYOR

*Gary D. Kaiser*

OREGON  
 JULY 16, 1967  
 GARY D. KAISER  
 No. 803

- Found 5/8" iron pin
- Set 3/4" X 30" re-bar flush

Survey No. 7416

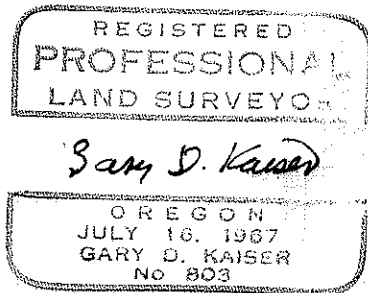

SURVEY NARRATIVE TO COMPLY WITH O.R.S. 209.250

FOR: Jack Young  
2875 Camp Baker Road  
Medford, Oregon 97501

PURPOSE: To monument the Westerly and Southerly boundaries of the first tract described in Instrument No. 78-20489 O.R., being located in the South-half of Section 17, T38SR1W, W.M.

PROCEDURE: From controls utilized and monuments set on Recorded Survey No. 1534, set monuments as shown on the annexed map.

September 18, 1978



(T.L. 5000) S17 38 1W