

7396

7396

MAP OF SURVEY

LOCATED IN THE S.E. 1/4
OF SECTION 19, T. 40 S.,
R. 2 E., W. M. JACKSON COUNTY,
OREGON

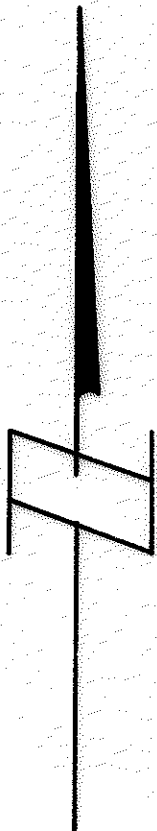
FOR

MR. GAIL WILLEY

BASIS OF BEARING: GLO PLAT
RECORD

SCALE: 1" = 300'

DATE: JULY 22, 1978



1/4
19 20

FD. BRASS CAP AS PER
SURVEY 5318

1291.525

2583.05

N 0° 04' 00" W

1291.525

S 1/16
SET 5/8" X 30" I. PIN


19 20
30 29

FD. BRASS CAP AS PER
SURVEY 5496

REGISTERED
PROFESSIONAL
LAND SURVEYOR

Kurt C. Weaver

OREGON
JULY 14, 1978
KURT C. WEAVER
1679



7396

Survey No. 7396

SURVEY NARRATIVE TO COMPLY WITH O.R.S. 209,250.

Survey for: Mr. Gail Willey
Star Route 555
Hornbrook, California

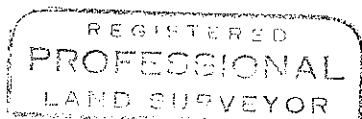
Location: Located in the Southwest one quarter of
Section 19, Township 40 South, Range 2
East, Willamette Meridian, Jackson County,
Oregon.

Purpose: To monument the South 1/16 corner of
corner of section 19 and 20.

Procedure: A closed traverse including the East $\frac{1}{4}$
corner and the Southeast section corner
of section 19 was conducted and the 1/16
corner was set.

Surveyed by: T. Flatebo and Associates
P O Box 900
Jacksonville, Oregon

Date: July 22, 1978



Kurt C. Weaver

