

38 2W 6 (3000)

JACKSON COUNTY
RECEIVED
AUG 17 1978
SURVEYOR

MAP OF SURVEY
LOCATED IN
S.W. 1/4 of Sec. 06 T38 S, R2 W, W.M.
JACKSON COUNTY, OREGON
FOR
R. B. TOMPKINS
HOFFBUHR SURVEYING, INC. MEDFORD, OREGON
SCALE: 1"=200' AUGUST 8, 1978
BASIS OF BEARING SHERMAN HEIGHTS SUBD.
O=SET 5/8" x 24" IRON PIN
(78-030)

REGISTERED
PROFESSIONAL
LAND SURVEYOR
Richard L. Bath
OREGON
JULY 30, 1975
RICHARD L. BATH
No. 1069

SURVEY NO. 7373

SURVEY NARRATIVE TO COMPLY WITH PARAGRAPH 209.250
OREGON REVISED STATUTES

SURVEY FOR: R. B. Tompkins
2955 Highway 238
Jacksonville, Oregon 97530

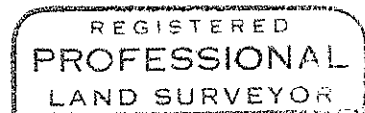

LOCATION: Southwest one-quarter (1/4) of Section 6,
Township 38 South, Range 2 West, Willamette
Meridian, Jackson County, Oregon

PURPOSE: To survey, monument, and describe a parcel of land
per client's request and shown on attached map

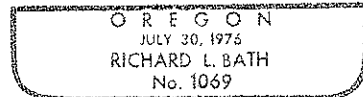
PROCEDURE: Using control established by Sherman Heights Sub-
division, located the South line of Section 6 as shown. Parcel
boundaries were set per client's request placing a witness corner
on the North line East of the Easterly right of way line of High-
way No. 238.

Basis of bearing--Sherman Heights Subdivision

August 10, 1978



Richard L. Bath



Richard L. Bath
Hoffbuhr Surveying, Inc.