

7330

DELTA

WATERS

ROAD

N. 89° 54' 10" W.

630.80'

1/4 CORNER
FD. BRASS DISK
IN CONCRETE

8
17

7330



ROAD

30'

30'

65.981'

N. 00° 06' 46" W.

SPRINGBROOK

20.16'

20.00'

20.20'

164.96'

110.00'

110.00'

185.00'

185.00'

194.76'

110.00'

110.00'

130.00'

150.20'

165.00'

165.00'

165.00'

165.00'

165.00'

165.00'

165.00'

165.00'

165.00'

165.00'

165.00'

165.00'

165.00'

165.00'

165.00'

165.00'

165.00'

165.00'

165.00'

165.00'

165.00'

N. 89° 53' 09" W.

630.61'

14.80'

33.86'

LOT 6

N. 89° 52' 52" W.

630.56'

140.00'

130.80'

165.00'

SURVEY NO. 7079

N. 00° 05' 46" W. (RECORD NORTH)

GREENHILLS ESTATES UNIT NO. 1

REGISTERED
PROFESSIONAL
LAND SURVEYOR


Larry J. Friar

OREGON
JULY 16, 1971
LARRY J. FRIAR
961

LEGEND:

- = SET 5/8" IRON PIN WITH PLASTIC CAP STAMPED, FRIAR PLS 961
- = FOUND 5/8" IRON PIN WITH PLASTIC CAP STAMPED, FRIAR PLS 961
- ⊙ = FOUND 5/8" PIN

BASIS OF BEARINGS:
SURVEY NO. 7079



PLAT OF SURVEY

FOR

WAYNE ZIMMERS

LOCATED IN LOT 6, SPRINGBROOK SUBDIVISION IN THE N. W. 1/4 OF SEC. 17, T. 37 S., R. 1 W., WILLAMETTE MERIDIAN JACKSON CO.

DATE: JUNE, 1978
SCALE: 1" = 100'
PREPARED BY: FRIAR - MOFFIT SURVEYING COMPANY
MEDFORD, OREGON

7330

SURVEY NO. 7330

SURVEY NARRATIVE TO COMPLY WITH O.R.S. 209.250

SURVEY FOR: WAYNE ZIMMERS
2552 HAWAIIAN AVENUE
MEDFORD, OREGON 97501



LOCATION: LOT 6, SPRINGBROOK SUBDIVISION IN THE
NORTHWEST ONE-QUARTER (1/4) OF SECTION
17, TOWNSHIP 37 SOUTH, RANGE 1 WEST,
WILLAMETTE MERIDIAN, JACKSON COUNTY,
OREGON.

PURPOSE: TO MONUMENT PARCELS SHOWN ON THE
ATTACHED MAP.

PROCEDURE: UTILIZING SURVEY CONTROL BY THIS OFFICE
FROM PREVIOUS SURVEY NO. 7079, SET
CORNERS AS SHOWN ON THE ATTACHED MAP.

DATE: JUNE 27, 1978

FRIAR-MOFFIT SURVEYING CO.



(T.L. 2007) S172 371W