

7319

6182

FD. BRASS CAP

FD. CONC. NAIL

LAUREL STREET

280.64'

40'

90°02'06"

30'

8

7

6

5

4

3

2

1

30'

20'

4

380.73

30'

9

10

11

12

13

14

15

16

30'

82.76'

70.37'

70.37'

82.76'

70.37'


40'

280.71'

MANZANITA STREET


FD. 60^d SPIKE

89°58'25"



NORTH THIRD STREET

NORTH FOURTH STREET



FD. BRASS CAP

PLAT OF SURVEY

FOR

STEVE JONES

LEGEND:

- = FOUND MONUMENT AS SHOWN
- = SET 5/8" PIN WITH PLASTIC CAP STAMPED MOFFIT, 944

REGISTERED PROFESSIONAL LAND SURVEYOR

Lloyd R. Moffit

OREGON JULY 17, 1930 LOYD R. MOFFIT 944

BEING THE NORTHWESTERLY ONE-HALF OF LOTS 14, 15 AND 16, BLOCK 4 OF THE ORIGINAL TOWN OF CENTRAL POINT. ALSO BEING A PORTION OF THE SOUTHEAST ONE-QUARTER OF SEC. 3, T. 37 S., R. 2 W., W. M. JACKSON CO. SCALE: 1" = 50'

OREGON DATE: JUNE, 1978

PREPARED BY: FRIAR - MOFFIT SURVEYING CO. MEDFORD, OREGON

7319

M.L. 7901) 52mm 27 1W)

SURVEY NO. 7319

SURVEY NARRATIVE TO COMPLY WITH O.R.S. 209.250

SURVEY FOR: STEVE JONES
1328 HIGHCREST DRIVE
MEDFORD, OREGON 97501


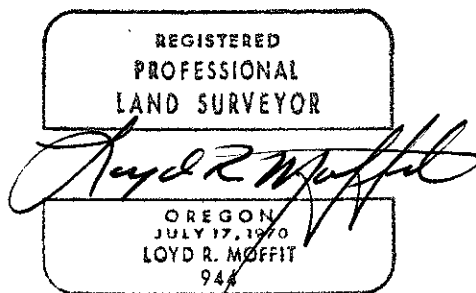
LOCATION: THE NORTHWESTERLY ONE-HALF (1/2) OF
LOTS 14, 15 AND 16, BLOCK 4, CITY OF
CENTRAL POINT. ALSO A PORTION OF
THE SOUTHEAST ONE-QUARTER (1/4) OF
SECTION 3, TOWNSHIP 37 SOUTH, RANGE
2 WEST, WILLAMETTE MERIDIAN, JACKSON
COUNTY, OREGON.

PURPOSE: TO SURVEY AND SET THE CORNERS OF THE
CLIENTS PROPERTY.

PROCEDURE: THE CONTROL POINTS AT THE STREET INTER-
SECTIONS WERE USED TO DETERMINE THE
LOCATION OF THE CLIENT'S PARCEL AS
SHOWN ON THE ATTACHED MAP.

DATE: JUNE, 1978

FRIAR-MOFFIT SURVEYING CO.



(T.L. 7901)

S3DD 37 2W