
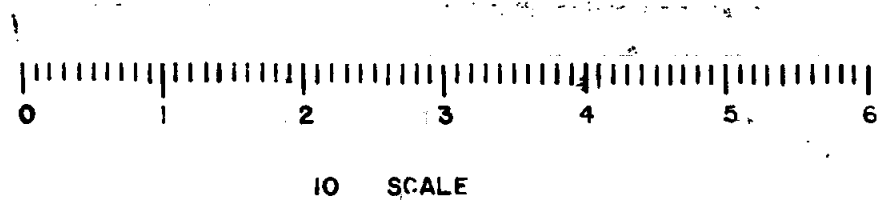


SURVEY FOR HARRY AND DAVID
 LOCATED IN THE N.W. 1/4 OF SECTION 17, T. 38S., R. 1W., W.M.
 BY: MARK E. BOYDEN
 JUNE 22, 1978



Found 5/8" re-bar at Carpenter Hill Road

BOUNDARY LINE AGREEMENT (DEED VOL. 589, PAGE 314)
(See Recorded Survey No. 2891)

R.O.A.D.

COUNTY

UNIMPROVED

705.00'

CENTER OF


T.I.D. WEST LATERAL EXTENSION. R/W WIDTH IS VARIABLE, 60' to 90'. (See Deed Vol. 502, Page 47, Tract 522, Parcel 2).

40.21 Ac. ±

T.I.D. TALENT LATERAL. R/W WIDTH IS VARIABLE, 50' to 60'. (See Deed Vol. 502, Page 47, Tract 522, Parcel 1)


Witness Corner

Witness Corner



BASIS OF BEARINGS:
RECORDED SURVEY NO. 1534

- Set 3/4" X 24" re-bar flush



1/4 CORNER Found 1 galv. iron pipe.

1/4 CORNER Found bronze disk in monument case

CENTER OF UNIMPROVED COUNTY ROAD

CAMP BAKER (COUNTY) ROAD

7307

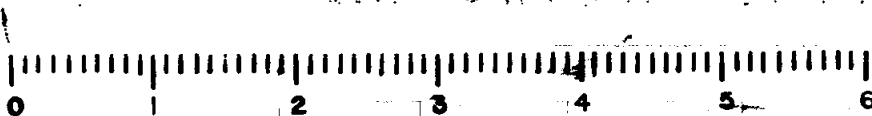


SURVEY NARRATIVE TO COMPLY WITH O.R.S. 209.250

FOR: Harry and David
2518 South Pacific Highway
Medford, Oregon

PURPOSE: To monument and describe a tract within the Harry and David's Oregon Orchard and Twin Pines Orchard properties proposed to be conveyed, being located in the Northwest Quarter of Section 17, Township 38 South, Range 1 West of the Willamette Meridian.

PROCEDURE: From controls previously utilized or set on Recorded Survey Nos. 1534 and 2891, monumented the desired tract at positions shown on the annexed map.

June 22, 1978



10 SCALE

NW 1/4 517 38 1W (4400)