

APPROVAL:

Harry Winter June 7, 1978
Ashland Planning Commission Date
M78-341



MAJOR LAND PARTITION

LOCATED IN
SE 1/4 OF SEC. 5, TWP. 39 S., R. 1 E. W. M.
JACKSON COUNTY OREGON
for

RICHARD L. CHAMBERS
925 N. MAIN STREET
ASHLAND, OREGON 97520

Filed for record this the 22 day of June 1978
at 2:18 o'clock P. M. and recorded in Volume 1 page 42
of "Major Land Partitions" in Jackson County, Oregon.

Larry Chapman County Clerk
Betty Key Deputy



Fd. Pipe & Br. Cap
in Mon. Case

DEDICATION

WIMER STREET


ACCEPTED
NE cor. Gov't. Lot 4
Fd. 1" sq. Iron Bar

KNOW ALL MEN BY THESE PRESENTS, that
Raleigh Freeman is the owner in fee simple of the land as shown hereon and designated as Parcels No. 1, 2 and 3,
with Marie Freeman being appointed the Conservator of the Estate of said Raleigh Freeman, with Richard L. and
Susan E. Chambers, husband and wife, William N. Robinson and George and Irene Robinson, husband and wife, being the
contract purchasers, and that we have caused the partitioning as shown hereon. We hereby dedicate to the public for
street purposes, a strip of land variable in width and adjacent to Susan Lane as shown hereon.

IN WITNESS WHEREOF, I have set my hand and seal this 26 day of May 1978.

Raleigh Freeman
Raleigh Freeman

Marie Freeman
Marie Freeman
Conservator of the Estate of
Raleigh Freeman



STATE OF OREGON ss
County of Jackson

May 26 A.D. 1978
Personally appeared Marie Freeman, being appointed the Conservator of the Estate of Raleigh Freeman and
acknowledged the foregoing instrument to be her voluntary act and deed.
Before me:

Winona G. Swain
Notary Public for Oregon
My Commission expires 6-20-78

IN WITNESS WHEREOF, we have set our hands and seals this 17 day of May 1978.

Richard L. Chambers
Richard L. Chambers

Susan E. Chambers
Susan E. Chambers

William N. Robinson
William N. Robinson

STATE OF OREGON ss
County of Jackson

May 17 A.D. 1978
Personally appeared Richard L. Chambers and Susan E. Chambers, husband and wife, and
William N. Robinson and acknowledged the foregoing instrument to be their voluntary act
and deed.
Before me:

Winona G. Swain
Notary Public for Oregon
My Commission expires 6-20-78

IN WITNESS WHEREOF, we have set our hands and seals this 18 day of
May 1978.

George Robinson
George Robinson


Irene Robinson
Irene Robinson

STATE OF OREGON ss
County of Jackson

May 18 A.D. 1978
Personally appeared George Robinson and Irene Robinson, husband and wife, and
acknowledged the foregoing instrument to be their voluntary act and deed.
Before me:

Winona G. Swain
Notary Public for Oregon
My Commission expires 6-20-78

WEST LINE
D.L.C. NO. 40



We certify that pursuant to authority granted to us by the Ashland Planning Commission
in open meeting of January 11 1978. This map is hereby approved by the Ashland
Planning Commission. Dated this 6th day of June 1978.
Attest:

Liz Menden
President

Liz Menden
Secretary

Examined and approved this 6 day of June 1978.

Allen A. Adams
City Engineer

SURVEYOR

EVERETT L. SWAIN, R.P.L.S.
ASHLAND, OREGON

MAY 16, 1978

Scale: 1"=50'

Basis of Bearing: N.O.A.A. True Bearing N-S Q. Sec. 5

- Found 5/8 inch Iron Pin unless otherwise shown
- Set 5/8 x 24 inch Iron Pin tagged RLS 759 unless otherwise shown

SURVEYOR'S CERTIFICATE

I, Everett L. Swain, Registered Professional Land Surveyor of the State of Oregon No. 759, hereby certify that this map is conformable to the field notes and the survey has been correctly executed within the requirements and regulations of the State of Oregon.

Everett L. Swain
Surveyor

DRIVE

NORTH

SCENIC

STREET

HIGH

Boundary Line Agreement
Doc. No. 75-12987
o.r. j.c.o.

Boundary Line Agreement
Doc. No. 75-12988
o.r. j.c.o.

R.S. NO. 6195

R.S. NO. 7054

ACCEPTED
SW cor. Gov't. Lot 4
Fd. 2" Iron Pipe

Fd. 1" sq. Iron Bar