


REDDY AVENUE



CONROY & CLANCY  
SUBDIVISION

MAP OF SURVEY  
LOCATED IN  
N.E. 1/4 of Sec 30 (30AAA), T37S, R1W, W.M.  
JACKSON COUNTY, OREGON  
FOR

**DR. FLORIAN J. SHASKY**

HOFFBUHR SURVEYING, INC. MEDFORD, OREGON

SCALE: 1"=60'  
BASIC OF BEARING APRIL 13, 1978  
R/S No. 4666

o = SET 5/8" x 24" IRON PIN  
x = SET LEAD PLUG AND TAC

REGISTERED  
PROFESSIONAL  
LAND SURVEYOR

*J. A. Hoffbuhr*

OREGON  
NOV. 7, 1947  
J. A. HOFFBUHR  
222

S30AA 371W 7291

S.E. CORNER D.L.C. NO. 42  
FD. 5/8" IRON PIN IN MONUMENT WELL  
1530.87' (REC 1532.52')

ACADEMY PLACE

100° 08' 28" E

100.075'

45.57' 49.98' 49.99' 49.99'

120.09' 120.12' 120.15'

45.57' 49.98' 49.99' 49.99'

120.18'

49.99' 49.99' 49.99' 49.99'

120.36'

49.99' 49.99' 49.99' 49.99'

120.36'

49.99' 49.99' 49.99' 49.99'

120.36'

49.99' 49.99' 49.99' 49.99'

120.36'

49.99' 49.99' 49.99' 49.99'

120.36'

49.99' 49.99' 49.99' 49.99'

120.36'

49.99' 49.99' 49.99' 49.99'

120.36'

49.99' 49.99' 49.99' 49.99'

120.36'

49.99' 49.99' 49.99' 49.99'

120.36'

49.99' 49.99' 49.99' 49.99'

120.36'

49.99' 49.99' 49.99' 49.99'

120.36'

49.99' 49.99' 49.99' 49.99'

120.36'

49.99' 49.99' 49.99' 49.99'

120.36'

49.99' 49.99' 49.99' 49.99'

120.36'

49.99' 49.99' 49.99' 49.99'

120.36'

16' Alley

89° 54' 10" E

445.47'

FD. 1/2" IRON PIPE (per R/S No 86)

SO. 15' E. 0.62' OF PROPORTIONED CORNER

1.05'

49.99' 49.99' 49.99' 49.99'

445.47'

N89° 52' 05" W

25'

EUCLID STREET

FD. SPIKE AT FLORENCE STREET

470.47' (REC 470.58')

S89° 59' 50" E (REC EAST)

470.47' (REC 470.58')

124.92' 149.85'

S89° 55' 55" E (REC EAST)

470.47' (REC 470.58')

REDDY AVENUE

FD. 1" IRON PIPE FD. 3/4" IRON PIPE FD. 3/4" IRON PIPE

124.92' 149.85'

S89° 55' 55" E (REC EAST)

470.47' (REC 470.58')

REDDY AVENUE

FD. 1" IRON PIPE FD. 3/4" IRON PIPE FD. 3/4" IRON PIPE

124.92' 149.85'

S89° 55' 55" E (REC EAST)

470.47' (REC 470.58')

REDDY AVENUE

10 SCALE



SURVEY NO. 7291

SURVEY NARRATIVE TO COMPLY WITH PARAGRAPH 209.250  
OREGON REVISED STATUTES

SURVEY FOR: Dr. Florian J. Shasky  
403 Picadilly Circle  
Medford, Oregon 97501



LOCATION: Northeast one-quarter (1/4) of Section 30 (30AA),  
Township 37 South, Range 1 West, Willamette  
Meridian, Jackson County, Oregon

PURPOSE: To survey and monument Lots 6, 8, and 9, of Block  
2 in Conroy & Clancy Subdivision in the City of  
Medford, Oregon

PROCEDURE: Found existing monuments as shown on accompanying  
map. Established the boundaries of Block 2 as shown and set monu-  
ments at lot corners per clients request, using proportionate  
measure. Recorded Survey No. 86 was reviewed and a decision was  
made to ignore existing monuments with reference to the proportion-  
ing procedure used.

Basis of bearing--Recorded Survey No. 4666

May 26, 1978



J. A. Hoffbuhr  
Hoffbuhr Surveying, Inc.



10 SCALE