

7276

7276



FOUND 6"x12"x14" SERPENTINE STONE MARKED 1/4 ON WEST FACE. REPLACED STONE WITH 2" PIPE WITH 3" BRASS DISK TOP STAMPED:

FROM WHICH: A 40" FIR, ORIG. B.T. BEARS S67°E 14.52', SCARS VISIBLE.  
A STUMP HOLE BEARS S04°W 19.14'  
A 8" HEMLOCK BEARS N18°E 14.6', SCRIBED 1/4 S 36 BT.  
A 16" FIR BEARS S74°W 42.5', SCRIBED 1/4 S 35 BT.



REGISTERED PROFESSIONAL LAND SURVEYOR

*Lloyd R. Moffitt*  
OREGON  
JULY 17, 1970  
LOYD R. MOFFITT  
944

U.S. (F.S.)

PRIVATE

35  
36  
NORTH 1322.03' (402.956 METERS)

40.02 CHS.

SET 2" PIPE WITH 3" BRASS DISK TOP STAMPED:

FROM WHICH: A 10" FIR BEARS N84°E 22.3' SCRIBED S 1/16 S 36 BT.  
A 10" FIR BEARS N31°W 16.8' SCRIBED S 1/16 S 35 BT.



SCALE

GOVERNMENT LOT 4

GOVERNMENT LOT 1

U.S. (B.L.M.)

PRIVATE

RECORD NORTH  
NORTH 1323.36' (403.359 METERS)

LEGEND:

- =FOUND MONUMENT AS SHOWN.
- =SET MONUMENT AS SHOWN.
- INDICATES LINE POSTED WITH STEEL FENCE POSTS AND GOVERNMENT PROPERTY SIGNS.

BASIS OF BEARINGS:


ORIGINAL 1913 GOVERNMENT SURVEY.

NOTE:

BRASS TAGS STAMPED LS944 WERE NAILED FLUSH TO NEW BEARING TREES AT B.T.

FOUND BEARING TREES AND BRASS CAP STAMPED:

FROM WHICH: A 36" CEDAR BEARS N15°W 31.2', SHOWS SCARS  
A 36" CEDAR BEARS N14°E 6.8', SHOWS SCARS



I, LOYD R. MOFFITT, A REGISTERED LAND SURVEYOR IN THE STATE OF OREGON, DO HEREBY CERTIFY THAT THIS PLAT AND THE NOTES HEREON ARE A CORRECT REPRESENTATION OF A SURVEY I PERFORMED DURING MAY, 1978, FOR THE U.S. FOREST SERVICE, IN ACCORDANCE WITH THE STATUTES OF THE STATE OF OREGON AND THE ARTICLES OF MY CONTRACT.

*Lloyd R. Moffitt*  
LOYD R. MOFFITT  
REGISTERED LAND SURVEYOR NO. 944


PLAT OF SURVEY FOR UMPQUA NATIONAL FOREST

CONTRACT NO. 53-04T1-8-1  
BEING THE WEST LINE OF SEC. 36, T. 32 S., R. 3 W., W.M.  
JACKSON CO. SCALE: 1" = 300'  
OREGON DATE: MAY, 1978  
PREPARED BY: FRIAR-MOFFITT SURVEYING COMPANY  
TILLER LAND SURVEY NO. 28

7276

S36 32 3W

78-135



SURVEY NO. 7276

SURVEY NARRATIVE TO COMPLY WITH O.R.S. 209.250

SURVEY FOR: UMPQUA NATIONAL FOREST  
P.O. BOX 1800  
ROSEBURG, OREGON 97470

LOCATION: WEST LINE OF SECTION 36, TOWNSHIP 32  
SOUTH, RANGE 3 WEST, WILLAMETTE  
MERIDIAN, JACKSON COUNTY, OREGON.

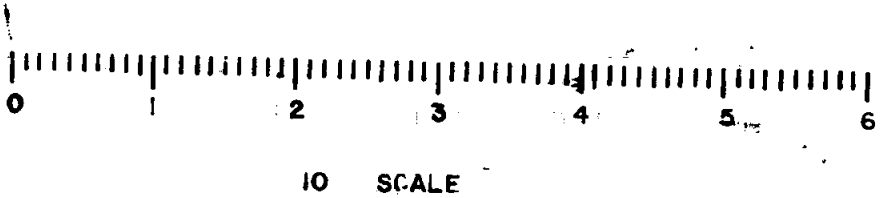
PURPOSE: TO MONUMENT THE CORNERS AS SHOWN  
ON THE ATTACHED MAP AND POST LINE.

PROCEDURE: MEASURED BETWEEN THE WEST ONE-QUARTER  
CORNER AND THE SOUTHWEST CORNER OF SAID  
SECTION 36. PRORATED MY DISTANCE WITH  
GOVERNMENT RECORD DISTANCE AND SET ONE-  
SIXTEENTH CORNER.

DATE: MAY, 1978  
FRIAR-MOFFIT SURVEYING COMPANY  
MEDFORD, OREGON

REGISTERED  
PROFESSIONAL  
LAND SURVEYOR  
*Lloyd R. Moffit*  
OREGON  
JULY 27, 1970  
LOYD R. MOFFIT  
944

JACKSON COUNTY  
RECEIVED  
JUN 1 1978  
SURVEYOR



536 32 3W