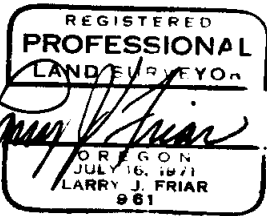



7257

FD. 1/2" I. PIN

FD. 1/2" I. PIN



LAKE OF THE WOODS HIGHWAY NO. 140

FD. R./W. MON. STA. 100+00

FD. R./W. MON. STA. 110+00

N 89°12'42"W

241.71'

78.30'

LEGEND:

- = SET 5/8" I. PIN WITH PLASTIC CAP STAMPED FRIAR 961
- = FD. POINT AS SHOWN
- ⚡ = FD. 5/8" I. PIN ORIG. LOT CORNER

LOT 4

LOT 5

354.08' (CALC.)

351.68'

N 0°13'10"E

350.90'

N 0°13'10"E

347.56' (CALC.)

PLAT OF SURVEY

FOR

HUBERT MOORE

BEING A PORTION OF LOTS 4 & 5 BLOCK 3 " AGATE SUBD. EXTENSION NO.1", IN THE S.W. 1/4 OF SECTION 20, T.36 S., R.1 W., W.M.

JACKSON CO.,

OREGON

SCALE: 1"= 100'

APRIL 1978

BASIS OF BEARINGS: AGATE SUBD. EXT. NO.1

FD. 5/8" I. PIN (DISTURBED)

241.70'

78.30'

335.97' (REC. 336.0')

320.0' (REC.)

S 89°46'50"E

MERRY

LANE

7257

S20c 36 1W

18-150



10 SCALE

7257

SURVEY NO. _____

SURVEY NARRATIVE TO COMPLY WITH O.R.S. 209.250



SURVEY FOR: HUBERT J. MOORE
2399 MERRY LN.
WHITE CITY, OREGON

LOCATION: LOTS 4 AND 5, BLOCK 3, AGATE SUBDIVISION
EXTENSION NO. 1, SOUTHWEST ONE-QUARTER (1/4)
SECTION 20, TOWNSHIP 36 SOUTH, RANGE 1 WEST,
WILLAMETTE MERIDIAN, JACKSON COUNTY, OREGON.

PURPOSE: TO ESTABLISH THE EAST LINE OF A 2 ACRE
PARCEL IN LOT NO. 4.

PROCEDURE: LOCATED ORIGINAL LOT CORNERS OF LOTS 4 AND
5 BLOCK 3 AND O.S.H.D. R/W PINS ON THE SOUTH
LINE OF THE HIGHWAY RIGHT OF WAY. USING
ABOVE FOUND POINTS FOR CONTROL, SET MONUMENTS
AS SHOWN ON THE ATTACHED MAP.

DATE: MARCH 31, 1978
FRIAR-MOFFIT SURVEYING CO.



10 SCALE