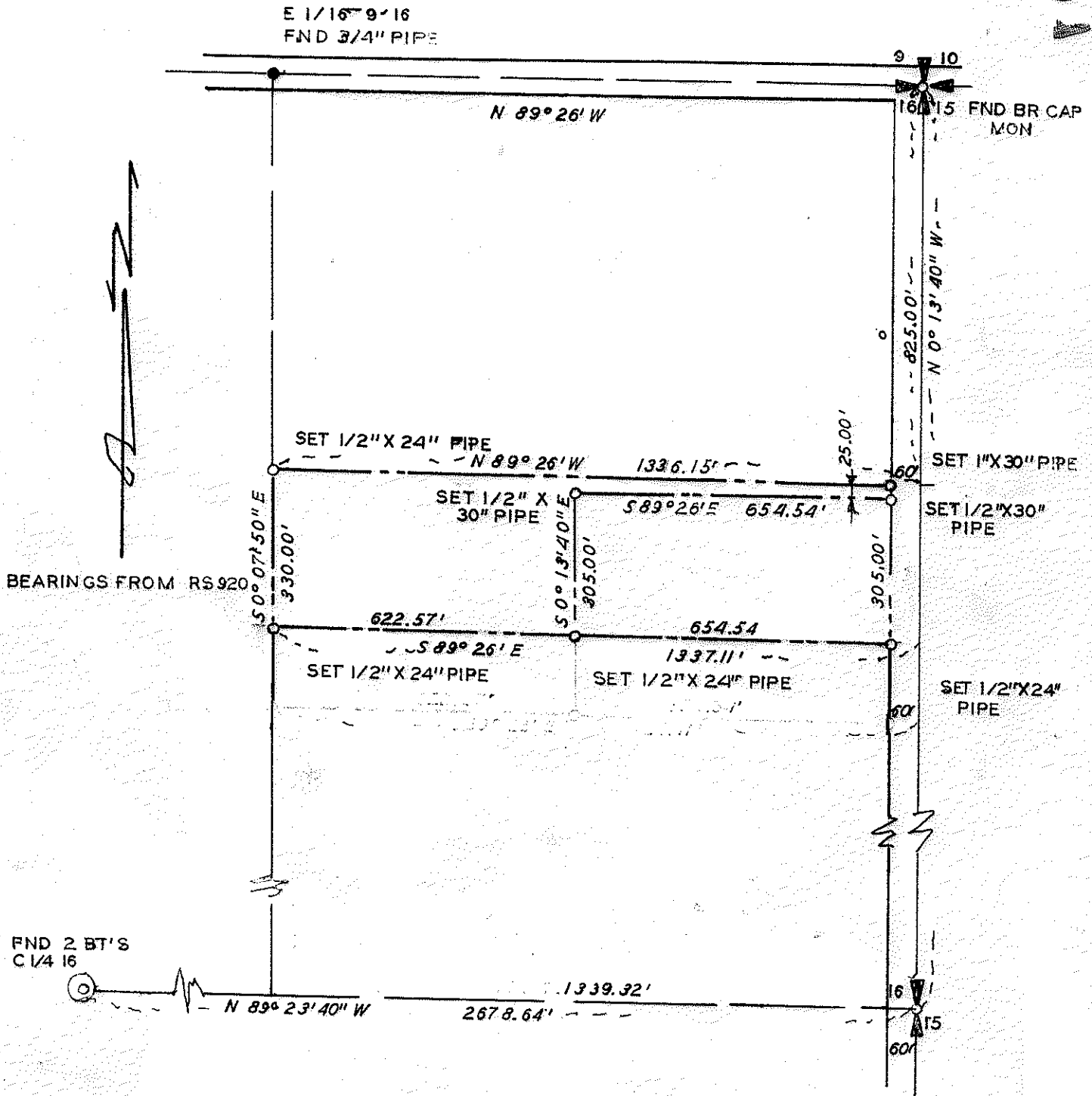


72391

72391



PROPERTY SURVEY

SITUATE IN

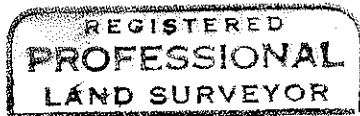

NE 1/4 SEC 16 T 35 S R 4 W WM

JACKSON COUNTY OREGON

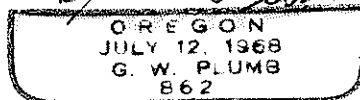
G W PLUMB LAND SURVEYOR MEDFORD OREGON

SCALE 1" = 300'

21 APR 1978



*G. W. Plumb*



72391

811. 35 4W (A.L. 900)

72391

Survey for Lucille M. Koger  
4425 Jacksonville Highway  
Medford, Oregon 97501

Survey by G. W. Plumb Land Surveyor  
P. O. Box 904  
Medford, Oregon 97501

Location NE  $\frac{1}{4}$  Section 16, Township 35 South, Range 4 West,  
Willamette Meridian, Jackson County,, Oregon.

Found monuments as described in Jackson County Surveyors records for the NE Corner, the East Quarter Corner, the Center East  $\frac{1}{16}$ th corner of Section 16, and the East  $\frac{1}{16}$ th corner of Sections 9 and 16; found two bearing trees as witness accessories of the center of Section 16, T. 35 S., R. 4 W., W. M.

Traversed between found corners, calculated bearing of  $\frac{1}{16}$ th section line, and set corners as shown for the deed record corners, and three additional monuments as requested by client.

21 April 1978

REGISTERED  
PROFESSIONAL  
LAND SURVEYOR  
*G. W. Plumb*  
OREGON  
JULY 12, 1888  
G. W. PLUMB  
852

JACKSON COUNTY  
RECEIVED  
MAY 08 1978  
SURVEYOR

S16 (T.L. 900) 35 4W