


7224

7224

NW COR. D.L.C. NO. 41  
Fd. 1" G.I. Pipe w/Br. Cap  
exp. 4"±



178.50'

40.26'

S. 22° 31' 08" E.

Fd. 5/8" I. Pin.  
Re: R.S. No. 6003

**PROPOSED BOUNDARY  
LINE AGREEMENT**

Doc. No. 77-07740  
o.r. j.c.o.

NORTH

R.S.  
No. 6003

65.21'  
S. 27° 05' 49" E.  
49.08'

Northeasterly boundary  
Vol. 262 Pg. 461 d.r. j.c.o.  
per R.S. No. 1598

D.L.C. No. 45

D.L.C. No. 41

S. 00° 02' 00" W.

*Everett L. Swain*

**MAP OF SURVEY**

LOCATED IN  
D.L.C. No. 41, in Sec. 5, Twp. 38S., R. 1 W.W.M.  
Jackson County Oregon  
for

**DANIEL R. CAILLIER**

**EVERETT L. SWAIN, R.L.S.**

**ASHLAND, OREGON**

Scale: 1"=30'  
Basis of Bearing

April 5, 1977 Rev.  
Recorded Survey No. 2542 4/28/78

Fd. 5/8" I. Pin  
Re: R.S. No. 2542

- Found monument as shown
- Set 5/8 x 24 inch iron pin with alum. cap mkd. Swain Surveying Survey Mon.

1977

7224



10 SCALE

SURVEY NO. 7224

SURVEY NARRATIVE TO COMPLY WITH PARAGRAPH 209.250  
OREGON REVISED STATUTES


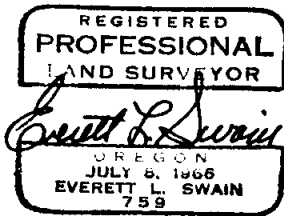
SURVEY FOR: Daniel R. Caillier  
94 Glenwood Rd.  
Medford, Oregon 97501

LOCATION: Situated in Donation Land Claim No. 41, in Section 5, Township  
38 South, Range 1 West of the Willamette Base and Meridian,  
Jackson County, Oregon.

PURPOSE: To establish a line between the Caillier and Richey ownership  
and clear said line by a boundary line agreement.

PROCEDURE: From previous control established on recorded survey No. 6003,  
set the monuments as shown on the accompanying map, per mutual  
instructions of the affected landowners.

Everett L. Swain  
Professional Land Surveyor  
Ashland, Oregon 97520



10 SCALE