

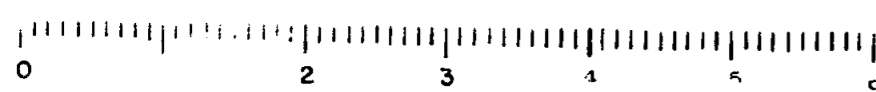
LEGEND

- FOUND 5/8" I. PIN
- SET 5/8" x 24" I. PIN

Parcel A = 1.95 Ac.
Parcel B = 4.51 Ac.

60' easement between Smith & Camp signed 1-6-72.

1/4 Cor. Sec. 30 & 31
T37 S, R2W, W.M.



MINOR LAND PARTITION
IN THE
CITY OF JACKSONVILLE


LOCATED IN THE S.E. 1/4 OF SECTION 30, T 37 S, R2W, WILLAMETTE MERIDIAN
FOR

DON CAMP & CAL SMITH
P.O. BOX 1426
MEDFORD, OREGON

SURVEYOR'S CERTIFICATE:

I, C. LIND M^CBETH, REGISTERED PROFESSIONAL LAND SURVEYOR OF THE STATE OF OREGON, certify that this map correctly represents the survey made under my direction and complies with the regulations of minor partition.

C. Lind McBeth
SURVEYOR




CITY OF JACKSONVILLE:

APPROVED: *Robert A. Gray* DATE: *April 10, 1978*
TITLE: *City Administrator*

FILED FOR RECORD this *10th* day of *April*, 1978, at *3:56 P.M.*,
and recorded in Volume *2*, Page *17* of Minor Land Partitions in Jackson County, Oregon.

Harry Chipman
COUNTY CLERK
BY: *Thomas D Jewett*



S30 37 2W (T-0.3)

7207

7207