

7184

MAP OF SURVEY  
LOCATED IN  
N.E. 1/4 of Sec. 09, T36S, R1W, W.M.  
JACKSON COUNTY, OREGON  
FOR

**C.E. KIMMEL**

HOFFBUHR SURVEYING, INC. MEDFORD, OREGON  
SCALE: 1" = 100' MARCH 3, 1978  
BASIS OF BEARING R/S NO. 3007  
O=SET 5/8" x 24" IRON PIN

REGISTERED  
PROFESSIONAL  
LAND SURVEYOR

*Richard L. Bath*

OREGON  
JULY 30, 1975  
RICHARD L. BATH  
No. 1089



O.S.H. R/W STA. 1898+05.91  
FD. 3/4" IRON PIN



SECTION CORNER  
FD. BRASS DISC

O.S.H. R/W STA. 1896+15.88  
FD. 3/4" IRON PIN

N190° 11' 39" E  
178.35'


(REC N190° 11' 55" E)  
190.67'

SECTION LINE  
830.51'  
N00° 05' 48" W (REC N00° 05' 50" W)

CRATER LAKE HWY. R/W

SET WITNESS CORNER

S89° 52' 30" W 317.39



207.24'

S.W. COR. D.L.C. NO. 47  
FD. CONCRETE MON. WITH LEAD PLUG

1298.35'

S89° 52' 30" W

30.12' FD. 5/8" IRON PIN  
PER R/S NO. 3007

S.E. COR. D.L.C. NO. 47  
FD. BRASS DISC

S9 36 1W

7184  
(56-015)

(T.L. 2201, 2202)

SURVEY NO. 7184

SURVEY NARRATIVE TO COMPLY WITH PARAGRAPH 209.250  
OREGON REVISED STATUTES

SURVEY FOR: C. E. Kimmel  
2874 Avenue A  
White City, Oregon 97501

LOCATION: Northeast one-quarter (1/4) Section 9, Township  
36 South, Range 1 West, Willamette Meridian,  
Jackson County, Oregon

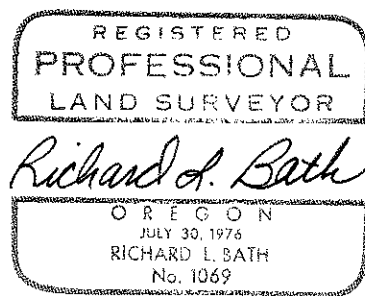

PURPOSE: To survey and monument the boundary line as  
shown on the attached map

SURVEY EQUIPMENT: Wild T1-A and H.P. 3800A

PROCEDURE: Located and tied monuments as shown on the attached  
map. With this information, together with control acquired from  
surveys by this office (Recorded Survey No. 3007 and 4124), estab-  
lished the boundary line per client's request.

Basis of bearing--Recorded Survey No. 3007

March 17, 1978



Richard L. Bath  
Hoffbuhr Surveying, Inc.