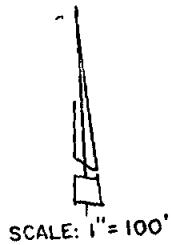


7155

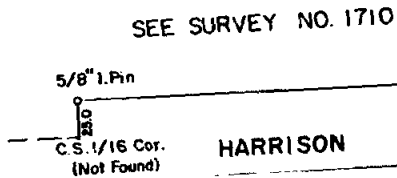

SURVEY FOR DON McBRIDE
S.E. 1/4 SECTION 20, T. 37S., R. 1 W., W.M.
JACKSON COUNTY, OREGON

May 4, 1977

7155



- LEGEND
- 5/8" x 24" Iron Pin Set
 - Monument Found



SURVEY BY VERLYN THOMAS, PROFESSIONAL LAND SURVEYOR, MEDFORD, OREGON

SURVEY NARRATIVE TO COMPLY WITH O.R.S. 209.250
REVISED BY CHAPTER 555, O.L. 1963

FOR: Don McBride
1006 East Jackson
Medford, Oregon.

PURPOSE: To monument a residential parcel as requested by client.

PROCEDURE: Recovered monuments of record and established property lines as shown on the accompanying plat.

