

7149

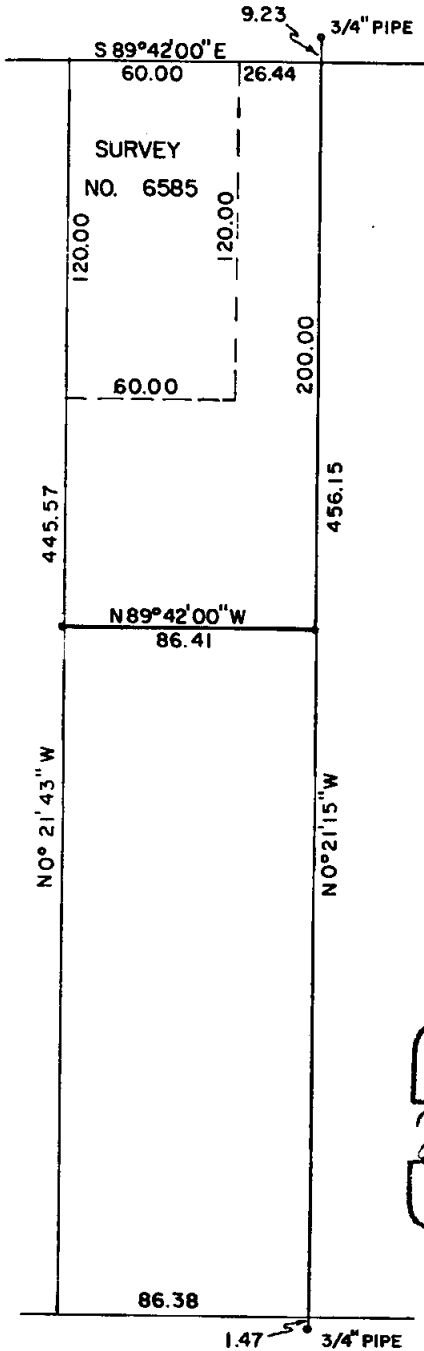
SURVEY FOR VERN BATY

SECTION 19, T. 37 S., R. 1 W., W.M.
JACKSON COUNTY, OREGON

April 15, 1977

7149

SPRING STREET



9.23
3/4" PIPE

S 89° 42' 00" E

60.00

26.44

SURVEY

NO. 6585

120.00

120.00

60.00

200.00

445.57

456.15

N 89° 42' 00" W

86.41

N 0° 21' 43" W

N 0° 21' 15" W

86.38

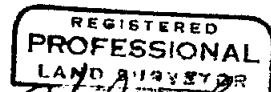

1.47
3/4" PIPE




SCALE: 1" = 50'

LEGEND

- Monument Found •
- 5/8x24" Iron Pin Set •



Verlyn Thomas
 OREGON
 MAY 13, 1950
 VERLYN D. THOMAS
 505



10 SCALE

SURVEY BY VERLYN THOMAS, PROFESSIONAL LAND SURVEYOR, MEDFORD, OREGON

5190A 37 1W

SURVEY NARRATIVE TO COMPLY WITH O.R.S. 209.250
REVISED BY CHAPTER 565, O.L. 1963

FOR: Vern Baty
1718 Yukon Street
Medford, Oregon

PURPOSE: To monument a division line through Lot 7 of WINGS SUBDIVISION (Un-
recorded) as directed by client.

PROCEDURE: Recovered monuments used previously in Recorded Survey No. 6585
and set 2 additional pins as shown on accompanying plat.

