
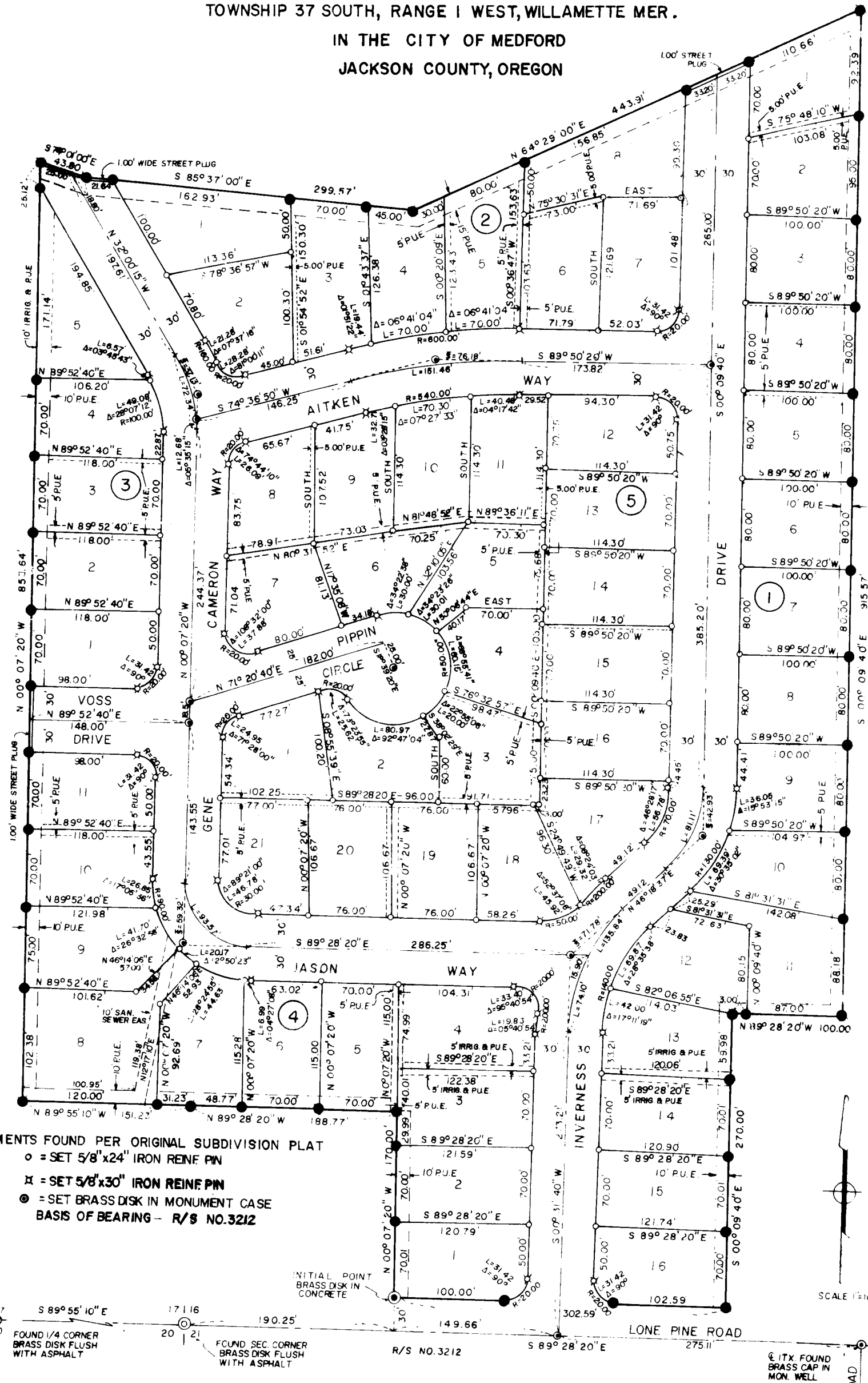


78-04574

HILTON HEIGHTS SUBDIVISION

7131

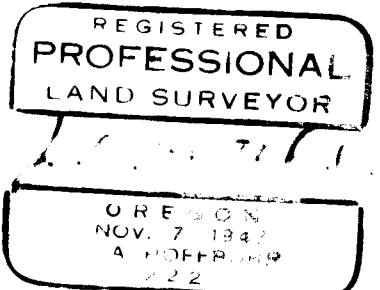
LOCATED IN
THE S.W. 1/4 OF SECTION 16 AND THE S.E. 1/4 OF SECTION 17
TOWNSHIP 37 SOUTH, RANGE 1 WEST, WILLAMETTE MER.
IN THE CITY OF MEDFORD
JACKSON COUNTY, OREGON



I, J.A. HOFFBUHR, DULY REGISTERED SURVEYOR OF THE STATE OF OREGON, DO HEREBY CERTIFY THAT THIS MAP REPRESENTS A SURVEY MADE BY ME OR UNDER MY DIRECTION AND THE MONUMENTS CONFORM TO O.R.S. 92.060

FILED FOR RECORD THIS 1st DAY OF March 19 78 AT 2:02 O'CLOCK P. M. AND RECORDED IN THE OFFICIAL RECORDS OF JACKSON COUNTY, OREGON

Harry Chapman COUNTY CLERK North Baker DEPUTY



7131

AFFIDAVIT

I, J. A. Hoffbuhr, being duly registered as a Professional Land Surveyor in the State of Oregon, do hereby certify that the interior lot corners and necessary street monuments were placed in the proper locations as indicated on the respective subdivision plats and as required by O.R.S. 92.060 in the following subdivisions, as required for post-monumentation, during the period immediately prior to the date shown below:

- 4/7 Bowmont Subdivision - City of Medford 3-27-76
- 4/6 Greenbrook Subdivision - City of Medford 5-29-76
- 5/134 Hilton Heights Subdivision - City of Medford 5-24-75
- 5/194 Greenbrae Subdivision, Unit #1 - City of Medford 10-25-75
- 6/17 Greenbrae Subdivision, Unit #2 - City of Medford 1-8-77

I HEREBY CERTIFY that the above statement is accurate and provides the necessary proof of monumentation to satisfy all statutory requirements.

J. A. Hoffbuhr
J. A. Hoffbuhr


State of Oregon)
) ss.
County of Jackson)

February 20, 1978

Personally appeared the above named J. A. Hoffbuhr and acknowledged the foregoing to be his voluntary act and deed.

Before Me:

Carson Jackson
Notary Public for Oregon
My commission expires 10-20-79



Jackson County, Oregon
Recorded
OFFICIAL RECORDS

2:02 MAR 1 1978 P.M.

HARRY CHIPMAN
CLERK and RECORDER
By *Betty King* Deputy

