

PLAT

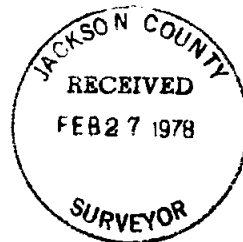
OF SURVEY IN THE N 1/2 OF SEC.
20, T. 36 S., R. 1 W., W.M. JACKSON
COUNTY, OREGON.

FOR:

DIANE DAVIDSON
1945 CAMELLIA
MEDFORD, OREGON

AND

FRANK SERVOS
CRATER NATIONAL BANK
MEDFORD, OREGON



**REGISTERED
PROFESSIONAL
LAND SURVEYOR**

Robert B. Wiegand

**OREGON
SEPT. 30, 1977
ROBERT B. WIEGAND
1445**



7122

ROBERT B. WIEGAND, P.L.S.
GRANTS PASS, OREGON
SURVEYED FEB. 1978

SURVEY NARRATIVE TO COMPLY WITH PARA. 209.250 O.R.S. 7122

SURVEY FOR: Diane Davidson
1945 Camellia
Medford, Oregon 97501



and

Frank Servoss
Crater National Bank
Crater Lake Avenue and Stevens
Medford, Oregon 97501

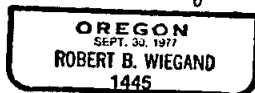
LOCATION: In the North one-half of Section 20,
Township 36 South, Range 1 West,
Willamette Meridian, Jackson County,
Oregon.

PURPOSE: To exclude a parcel of land, with
dimensions as shown on annexed plat,
from parcel 1 per Registered Survey
6595, Jackson County Survey Records.

PROCEDURE: Found monuments as shown on annexed
plat for control on North and East
lines. Established West and South
lines per client's request. Set
5/8-inch iron rods as shown.



Robert B. Wiegand



Robert B. Wiegand, P.L.S.
Grants Pass, Oregon
Surveyed February, 1978