

- Set 5/8" x 30" iron rod
- Monuments found



Bearings based on North line of parcel described in document 77-07102 J.C.D.R. per Sur. No. 6828

SURVEY IN NE 1/4 NW 1/4 Sec. 15
 T. 35 S., R. 4 W., W.M., Jackson County, Ore.


Jan 3, 1978

Survey for: Duane R. Kain
 255 Queens Branch Rd.
 Rogue River, Ore. 97537

Survey by: Robert Mason
 415 Surrey Dr.
 Grants Pass, Ore. 97526



Robert Mason



7092

Survey Narrative

Survey in the NE $\frac{1}{4}$ of the NW $\frac{1}{4}$ of Section 15, Township 35 South, Range 4 West, of the Willamette Meridian, Jackson County, Oregon.

Surveyed for: Duane Kain
255 Queens Branch Rd.
Rogue River, Oregon 97537

Surveyed by: Robert Mason
415 Surrey Dr.
Grants Pass, Oregon 97526

Purpose of Survey: To locate and monument the corners of two parcels of land as described in two descriptions supplied by Mr. Kain.

Procedure: Using data and monuments found from previous surveys adjacent to and South and East of subject parcels, I traversed the two parcels as described in the descriptions provided and set 5/8" iron rods to monument the corners as shown on the accompanying plat, except for the following:

In the description of the northerly parcel, the call for the south line is 235 feet north of the north line of that tract described in Document 77 07102, Jackson County Deed Records. Mr. Kain's deed for the southerly parcel is for a distance of 225 feet to the north line of this parcel and the line should be common.

Survey completed Jan. 3, 1978 using a Lietz Theodolite and a 200 foot steel tape.

